DEPARTMENT OF TRANSPORTATION
STATE OF GEORGIA

PLAN AND PROFILE OF PROPOSED

SR9 WIDENING FROM FULTON/FORSYTH COUNTY LINE TO CR458

FEDERAL AID PROJECT
CSSTP-0007-00(843)
FORSYTH COUNTY

FEDERAL ROUTE * N/A
STATE ROUTE * S.R.9
P.I.NO. 0007843

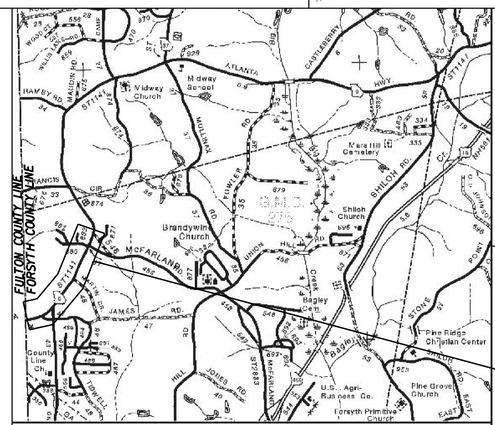

LOCATION SKETCH

DESIGN DATA:
TRAFFIC A.D.T.: 17,760 (2020)
TRAFFIC A.D.T.: 23,920 (2040)
TRAFFIC D.H.V.: 1,795
DIRECTIONAL DIST: 55%/45%
PEAK HOUR % TRUCKS: 10%
24 HR.TRUCKS %: 8%
SPEED DESIGN: 45 MPH

LOCATION & DESIGN APPROVAL DATE:

FUNCTIONAL CLASS:
URBAN MINOR ARTERIAL

THIS PROJECT IS 100% IN FORSYTH COUNTY AND IS 100% IN CONG.DIST.NO.9.

PROJECT DESIGNATION:
DESIGNED IN ENGLISH UNITS.

THIS PROJECT HAS BEEN PREPARED USING THE HORIZONTAL GEORGIA COORDINATE SYSTEM OF 1984 (NAD 1983)/94 WEST ZONE, AND THE NORTH AMERICAN VERTICAL DATUM (NAVD) OF 1988.

NOTE :
ALL REFERENCES IN THIS DOCUMENT, WHICH INCLUDES ALL PAPERS, WRITINGS, DOCUMENTS, DRAWINGS, OR PHOTOGRAPHS USED, OR TO BE USED IN CONNECTION WITH THIS DOCUMENT, TO "STATE HIGHWAY DEPARTMENT OF GEORGIA", "STATE HIGHWAY DEPARTMENT", GEORGIA STATE HIGHWAY DEPARTMENT", "HIGHWAY DEPARTMENT", OR "DEPARTMENT" WHEN THE CONTEXT THEREOF MEANS THE STATE HIGHWAY DEPARTMENT OF GEORGIA, AND SHALL BE DEEMED TO MEAN THE DEPARTMENT OF TRANSPORTATION.

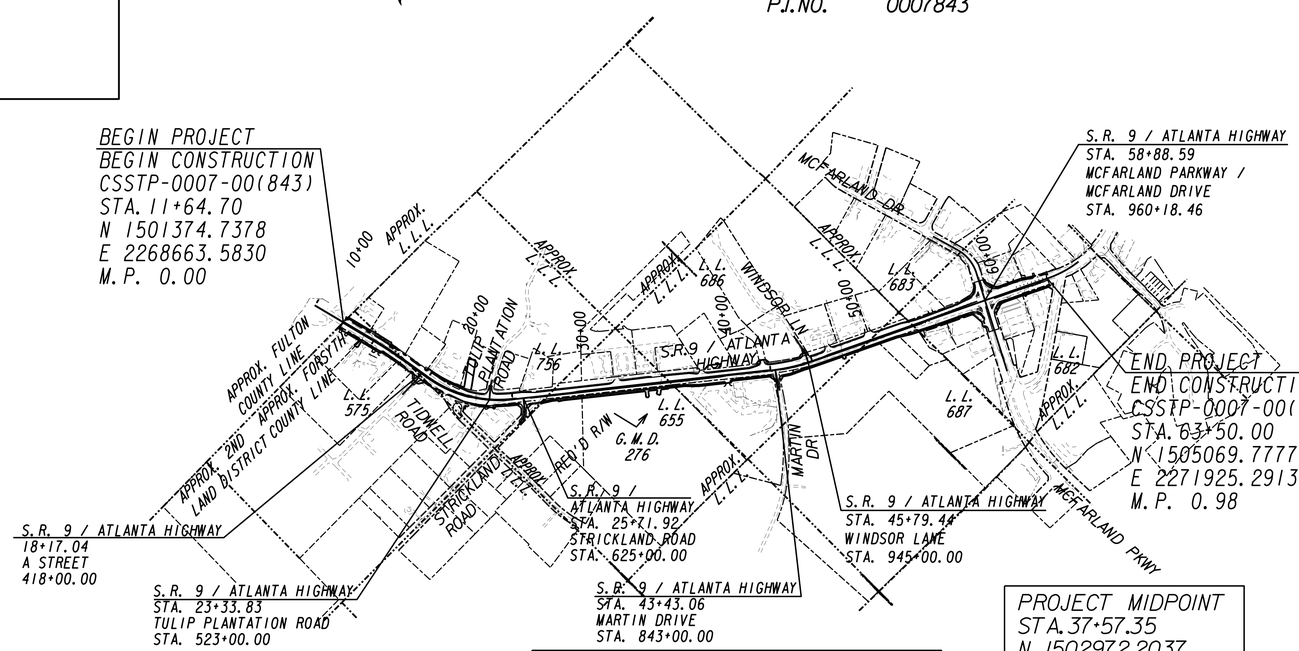

PROJECT MIDPOINT
STA. 37+57.35
N 1502972.2037
E 2270792.7038

LENGTH OF PROJECT	COUNTY No.117 Project No. CSSTP-0007-00(843) MILES
NET LENGTH OF ROADWAY	0.982
NET LENGTH OF BRIDGES	0.00
NET LENGTH OF PROJECT	0.982
NET LENGTH OF EXCEPTIONS	0.00
GROSS LENGTH OF PROJECT	0.982

SCALE IN FEET
0 500 1000 2000

THE DATA, TOGETHER WITH ALL OTHER INFORMATION SHOWN ON THESE PLANS OR IN ANYWAY INDICATED THEREBY, WHETHER BY DRAWINGS OR NOTES, OR IN ANY OTHER MANNER, ARE BASED UPON FIELD INVESTIGATIONS AND ARE BELIEVED TO BE INDICATIVE OF ACTUAL CONDITIONS. HOWEVER, THE SAME ARE SHOWN AS INFORMATION ONLY, ARE NOT GUARANTEED, AND DO NOT BIND THE DEPARTMENT OF TRANSPORTATION IN ANY WAY. THE ATTENTION OF BIDDER IS SPECIFICALLY DIRECTED TO SUBSECTIONS 102.04, 102.05, AND 104.03 OF THE SPECIFICATIONS.

PARSONS
3577 PARKWAY LANE, SUITE 100
NORCROSS, GA 30092

PREPARED BY: _____
DESIGN

RECOMMENDED FOR SUBMISSION BY: _____
DESIGN

SUBMITTED BY: _____
STATE DESIGN ENGINEER

DATE CHIEF ENGINEER

PLANS COMPLETED	- -
REVISIONS	

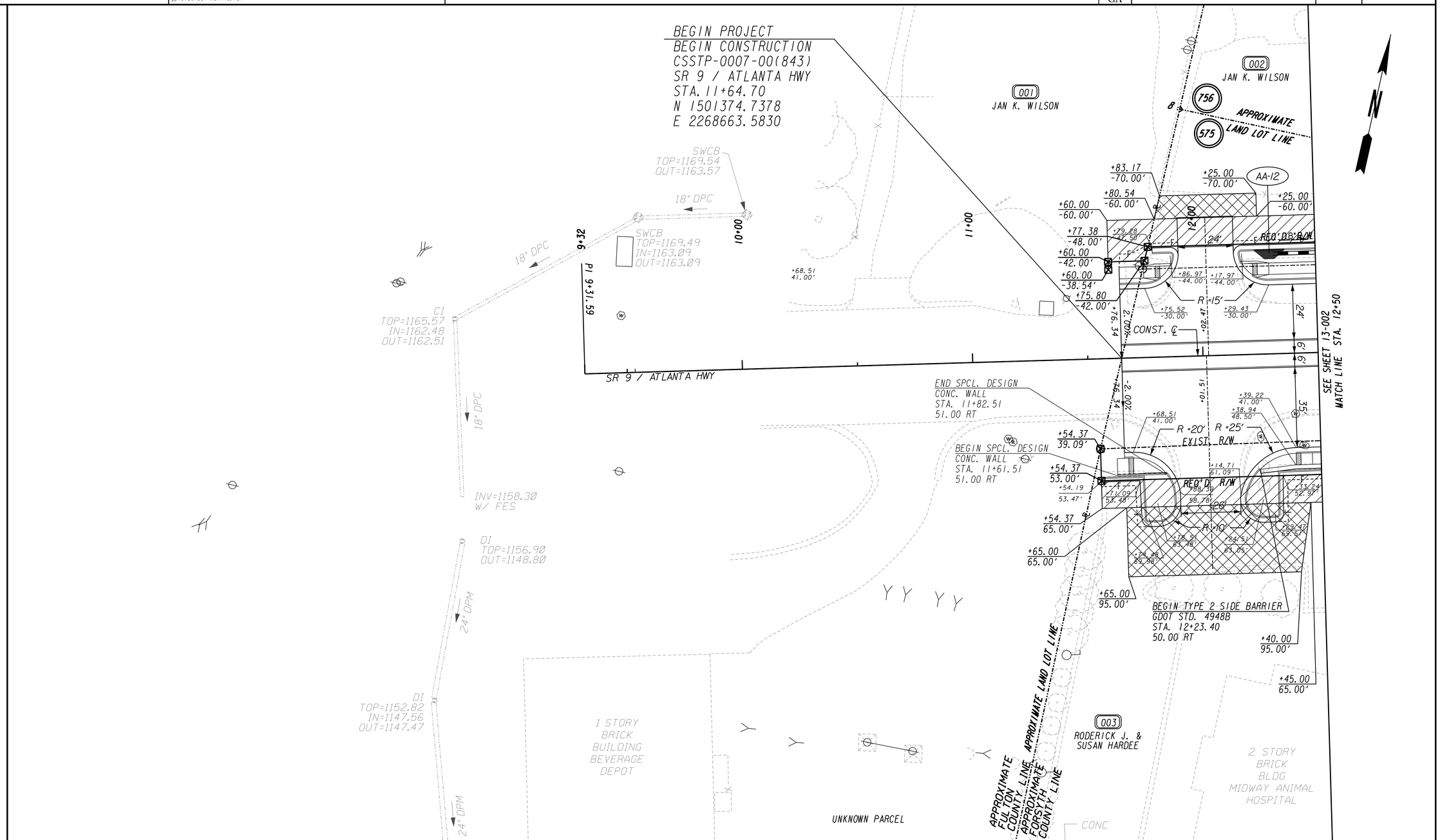

PROPERTY AND EXISTING R/W LINE
REQUIRED R/W LINE
CONSTRUCTION LIMITS
EASEMENT FOR CONSTR & MAINTENANCE OF SLOPES
EASEMENT FOR CONSTR OF SLOPES
EASEMENT FOR CONSTR OF DRIVES

BEGIN LIMIT OF ACCESS.....BLA
END LIMIT OF ACCESS.....ELA
LIMIT OF ACCESS
REQ'D R/W & LIMIT OF ACCESS

GEORGIA
DEPARTMENT OF TRANSPORTATION

PARSONS
3577 PARKWAY LANE, SUITE 100
NORCROSS, GA 30092

SCALE IN FEET
0 20 40 80

REVISION DATES

STATE OF GEORGIA
DEPARTMENT OF TRANSPORTATION
OFFICE: PROGRAM DELIVERY

MAINLINE PLAN

SR 9 WIDENING FROM FULTON/FORSYTH CO LINE TO Mc FARLAND RD, FORSYTH COUNTY

DRAWING No. 13- 001

STATE	PROJECT NUMBER	SHEET NO.	TOTAL SHEETS
GA	CSSTP-0007-00(843)		

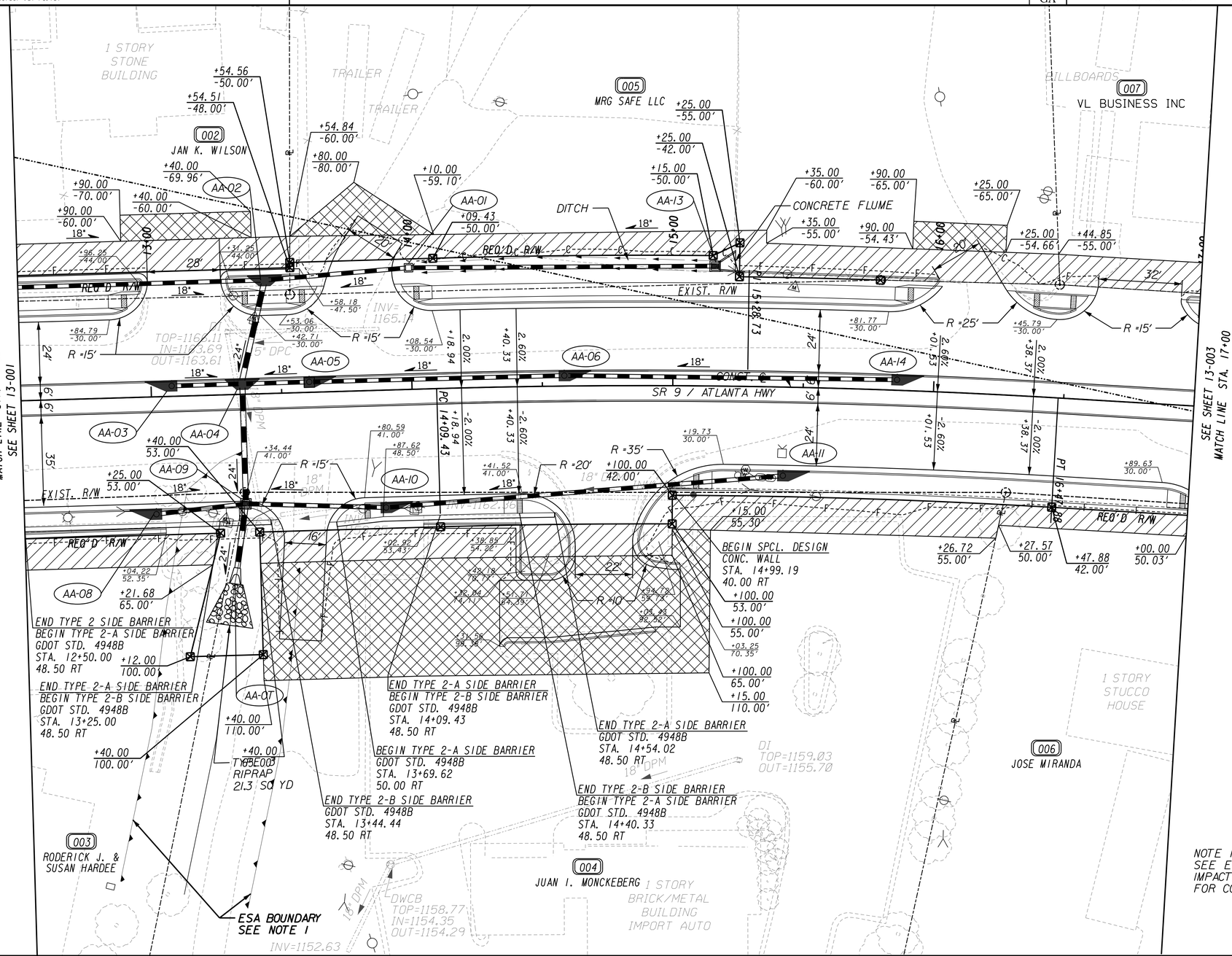

NOTE 1:
SEE ENVIRONMENTAL RESOURCES IMPACT TABLE IN GENERAL NOTES FOR CONSTRUCTION RESTRICTIONS.

PROPERTY AND EXISTING R/W LINE
REQUIRED R/W LINE
CONSTRUCTION LIMITS
EASEMENT FOR CONSTR & MAINTENANCE OF SLOPES
EASEMENT FOR CONSTR OF SLOPES
EASEMENT FOR CONSTR OF DRIVES

BEGIN LIMIT OF ACCESS.....BLA
END LIMIT OF ACCESS.....ELA
LIMIT OF ACCESS
REQ'D R/W & LIMIT OF ACCESS

GEORGIA
DEPARTMENT OF TRANSPORTATION

PARSONS
3577 PARKWAY LANE, SUITE 100
NORCROSS, GA 30092

SCALE IN FEET
0 20 40 80

REVISION DATES

STATE OF GEORGIA
DEPARTMENT OF TRANSPORTATION
OFFICE: PROGRAM DELIVERY

MAINLINE PLAN

SR 9 WIDENING FROM FULTON/FORSYTH CO LINE TO Mc FARLAND RD, FORSYTH COUNTY

DRAWING NO. 13- 002

STATE	PROJECT NUMBER	SHEET NO.	TOTAL SHEETS
GA	CSSTP-0007-00(843)		

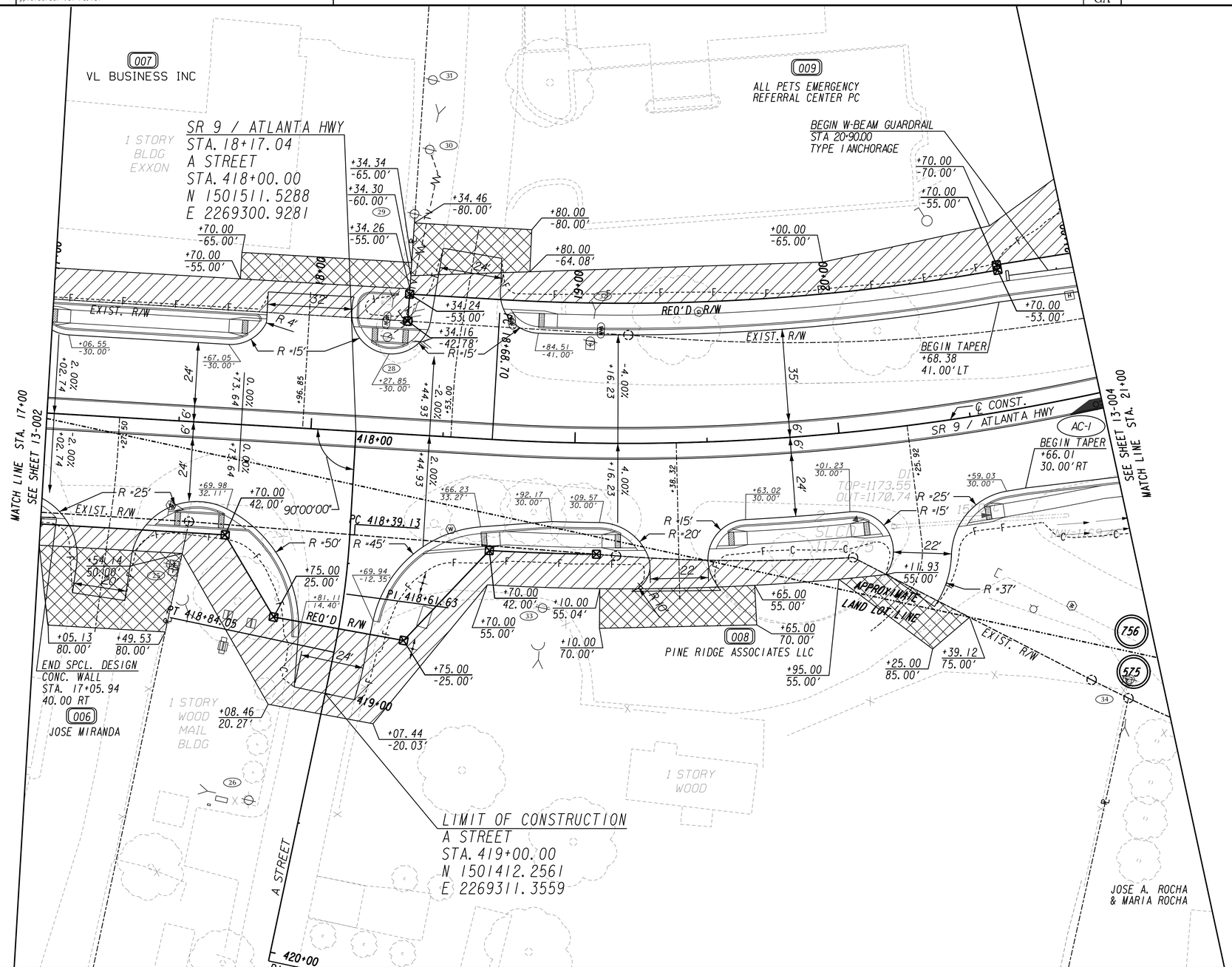

PROPERTY AND EXISTING R/W LINE
REQUIRED R/W LINE
CONSTRUCTION LIMITS
EASEMENT FOR CONSTR & MAINTENANCE OF SLOPES
EASEMENT FOR CONSTR OF SLOPES
EASEMENT FOR CONSTR OF DRIVES

BEGIN LIMIT OF ACCESS.....BLA
END LIMIT OF ACCESS.....ELA
LIMIT OF ACCESS
REQ'D R/W & LIMIT OF ACCESS

GEORGIA
DEPARTMENT OF TRANSPORTATION

PARSONS
3577 PARKWAY LANE, SUITE 100
NORCROSS, GA 30092

SCALE IN FEET
0 20 40 80

REVISION DATES

STATE OF GEORGIA
DEPARTMENT OF TRANSPORTATION
OFFICE: PROGRAM DELIVERY

MAINLINE PLAN

SR 9 WIDENING FROM FULTON/FORSYTH CO LINE TO Mc FARLAND RD, FORSYTH COUNTY

DRAWING No. 13- 003

2/8/2014 0007843_ROW_BORA.dgn
4/27/2012 GPLN

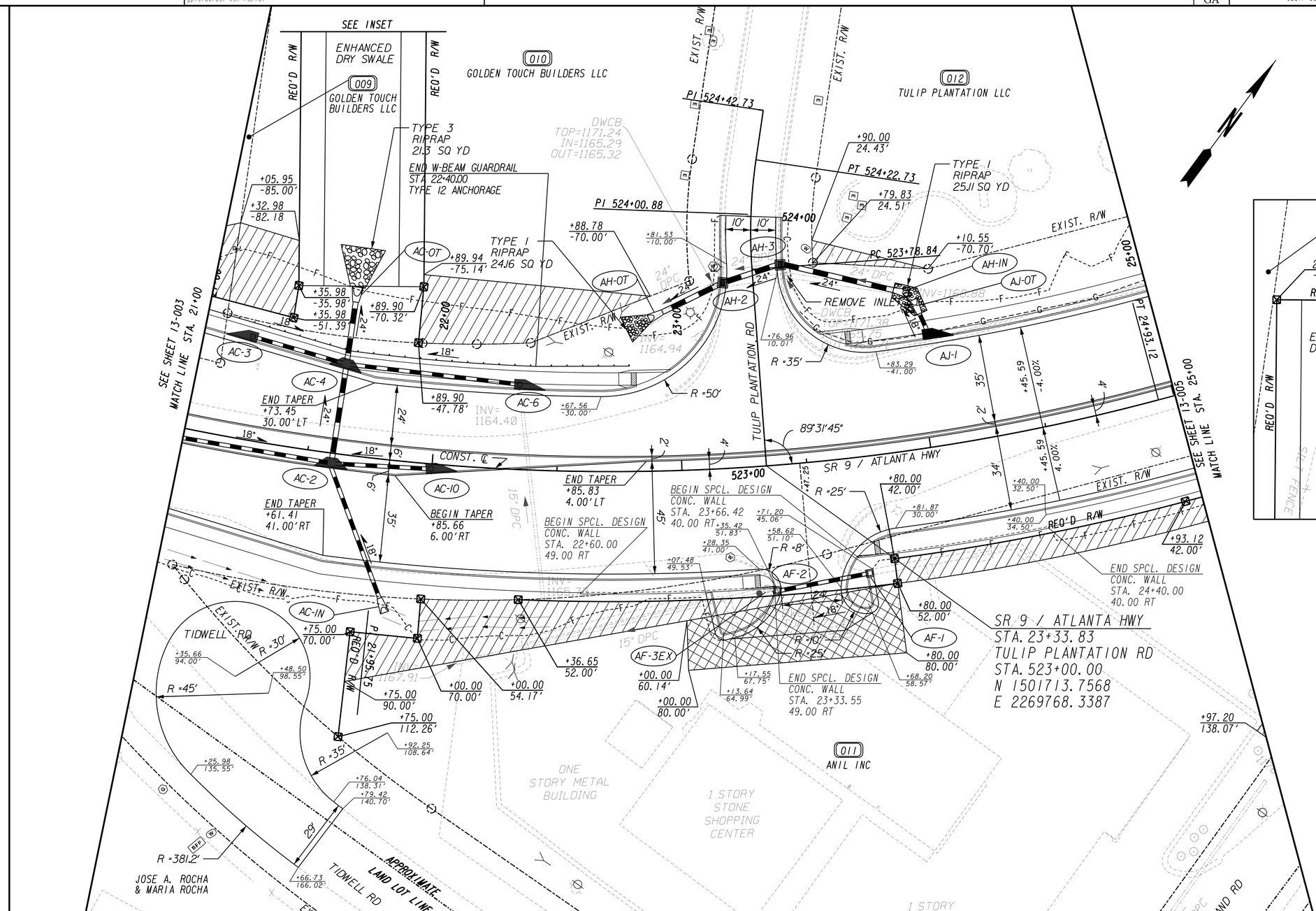

PROPERTY AND EXISTING R/W LINE	
REQUIRED R/W LINE	
CONSTRUCTION LIMITS	
EASEMENT FOR CONSTR & MAINTENANCE OF SLOPES	
EASEMENT FOR CONSTR OF SLOPES	
EASEMENT FOR CONSTR OF DRIVES	

BEGIN LIMIT OF ACCESS.....BLA
END LIMIT OF ACCESS.....ELA
LIMIT OF ACCESS
REQ'D R/W & LIMIT OF ACCESS

GEORGIA
DEPARTMENT OF TRANSPORTATION

PARSONS
3577 PARKWAY LANE, SUITE 100
NORCROSS, GA 30092

SCALE IN FEET
0 20 40 80

REVISION DATES

STATE OF GEORGIA
DEPARTMENT OF TRANSPORTATION
OFFICE: PROGRAM DELIVERY

MAINLINE PLAN

SR 9 WIDENING FROM FULTON/FORSYTH CO LINE TO Mc FARLAND RD, FORSYTH COUNTY

DRAWING No. 13- 004

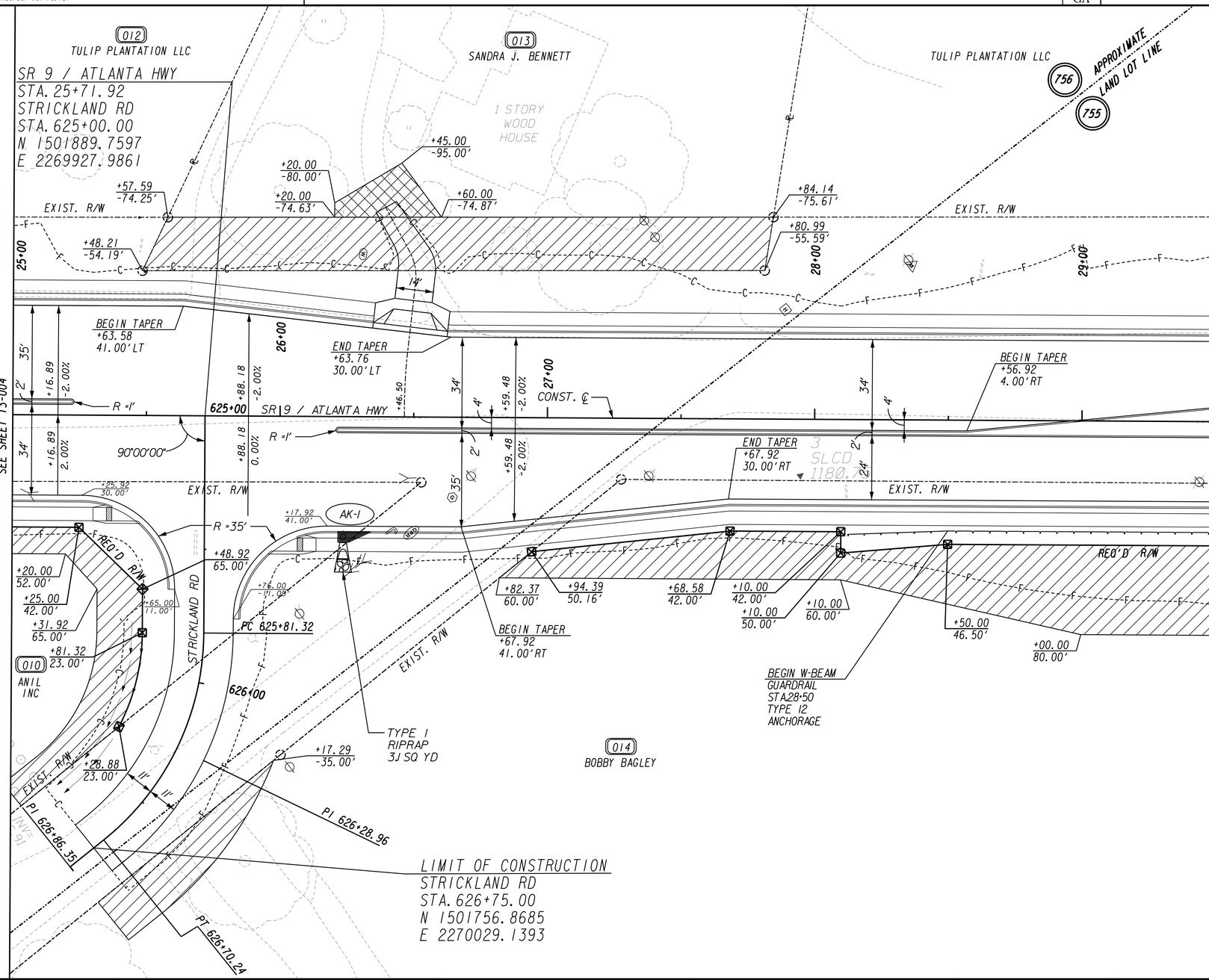

PROPERTY AND EXISTING R/W LINE	
REQUIRED R/W LINE	
CONSTRUCTION LIMITS	
EASEMENT FOR CONSTR & MAINTENANCE OF SLOPES	
EASEMENT FOR CONSTR OF SLOPES	
EASEMENT FOR CONSTR OF DRIVES	

BEGIN LIMIT OF ACCESS.....BLA
END LIMIT OF ACCESS.....ELA
LIMIT OF ACCESS
REQ'D R/W & LIMIT OF ACCESS

GEORGIA
DEPARTMENT OF TRANSPORTATION

PARSONS
3577 PARKWAY LANE, SUITE 100
NORCROSS, GA 30092

SCALE IN FEET
0 20 40 80

REVISION DATES

STATE OF GEORGIA
DEPARTMENT OF TRANSPORTATION
OFFICE: PROGRAM DELIVERY

MAINLINE PLAN

SR 9 WIDENING FROM FULTON/FORSYTH CO LINE TO Mc FARLAND RD, FORSYTH COUNTY

DRAWING No. 13- 005

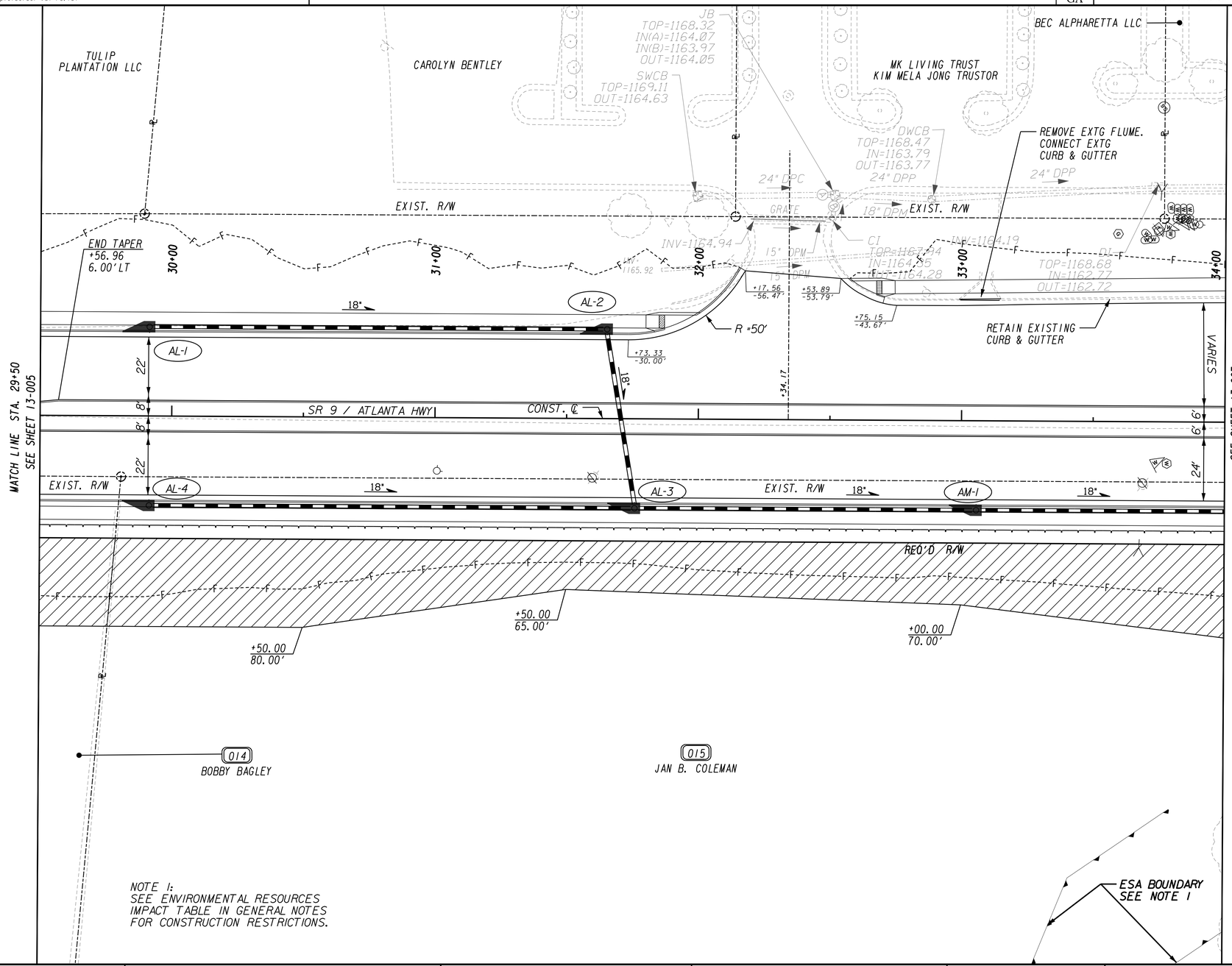

NOTE 1:
SEE ENVIRONMENTAL RESOURCES IMPACT TABLE IN GENERAL NOTES FOR CONSTRUCTION RESTRICTIONS.

PROPERTY AND EXISTING R/W LINE
REQUIRED R/W LINE
CONSTRUCTION LIMITS
EASEMENT FOR CONSTR & MAINTENANCE OF SLOPES
EASEMENT FOR CONSTR OF SLOPES
EASEMENT FOR CONSTR OF DRIVES

BEGIN LIMIT OF ACCESS.....BLA
END LIMIT OF ACCESS.....ELA
LIMIT OF ACCESS
REQ'D R/W & LIMIT OF ACCESS

GEORGIA
DEPARTMENT OF TRANSPORTATION

PARSONS
3577 PARKWAY LANE, SUITE 100
NORCROSS, GA 30092

SCALE IN FEET
0 20 40 80

REVISION DATES

STATE OF GEORGIA
DEPARTMENT OF TRANSPORTATION
OFFICE: PROGRAM DELIVERY

MAINLINE PLAN

SR 9 WIDENING FROM FULTON/FORSYTH CO LINE TO Mc FARLAND RD, FORSYTH COUNTY

DRAWING No. 13- 006

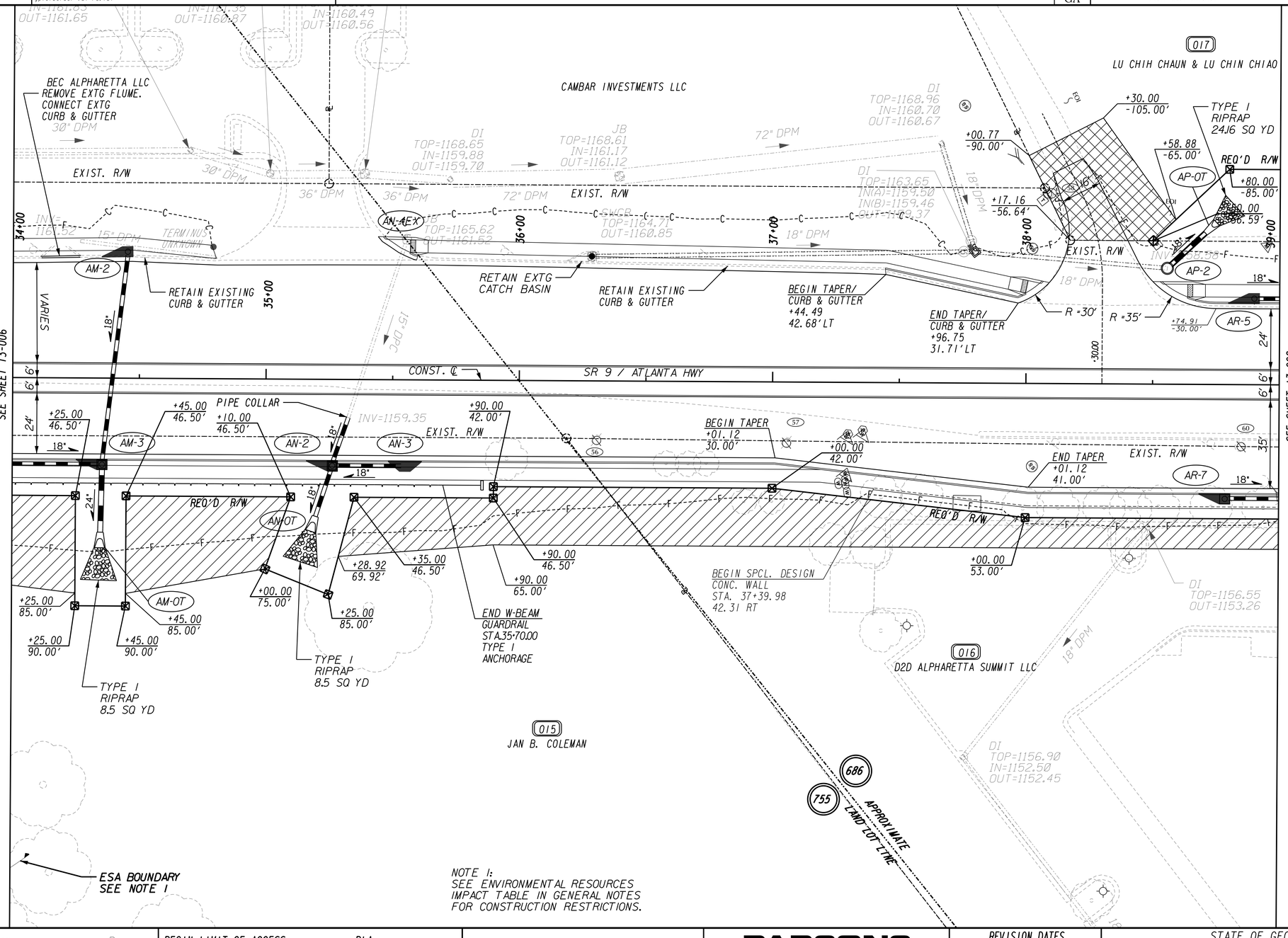

PROPERTY AND EXISTING R/W LINE
REQUIRED R/W LINE
CONSTRUCTION LIMITS
EASEMENT FOR CONSTR & MAINTENANCE OF SLOPES
EASEMENT FOR CONSTR OF SLOPES
EASEMENT FOR CONSTR OF DRIVES

BEGIN LIMIT OF ACCESS.....BLA
END LIMIT OF ACCESS.....ELA
LIMIT OF ACCESS
REQ'D R/W & LIMIT OF ACCESS

GEORGIA
DEPARTMENT OF TRANSPORTATION

PARSONS
3577 PARKWAY LANE, SUITE 100
NORCROSS, GA 30092

SCALE IN FEET
0 20 40 80

REVISION DATES

STATE OF GEORGIA
DEPARTMENT OF TRANSPORTATION
OFFICE: PROGRAM DELIVERY

MAINLINE PLAN

SR 9 WIDENING FROM FULTON/FORSYTH CO LINE TO Mc FARLAND RD, FORSYTH COUNTY

DRAWING No. 13- 007

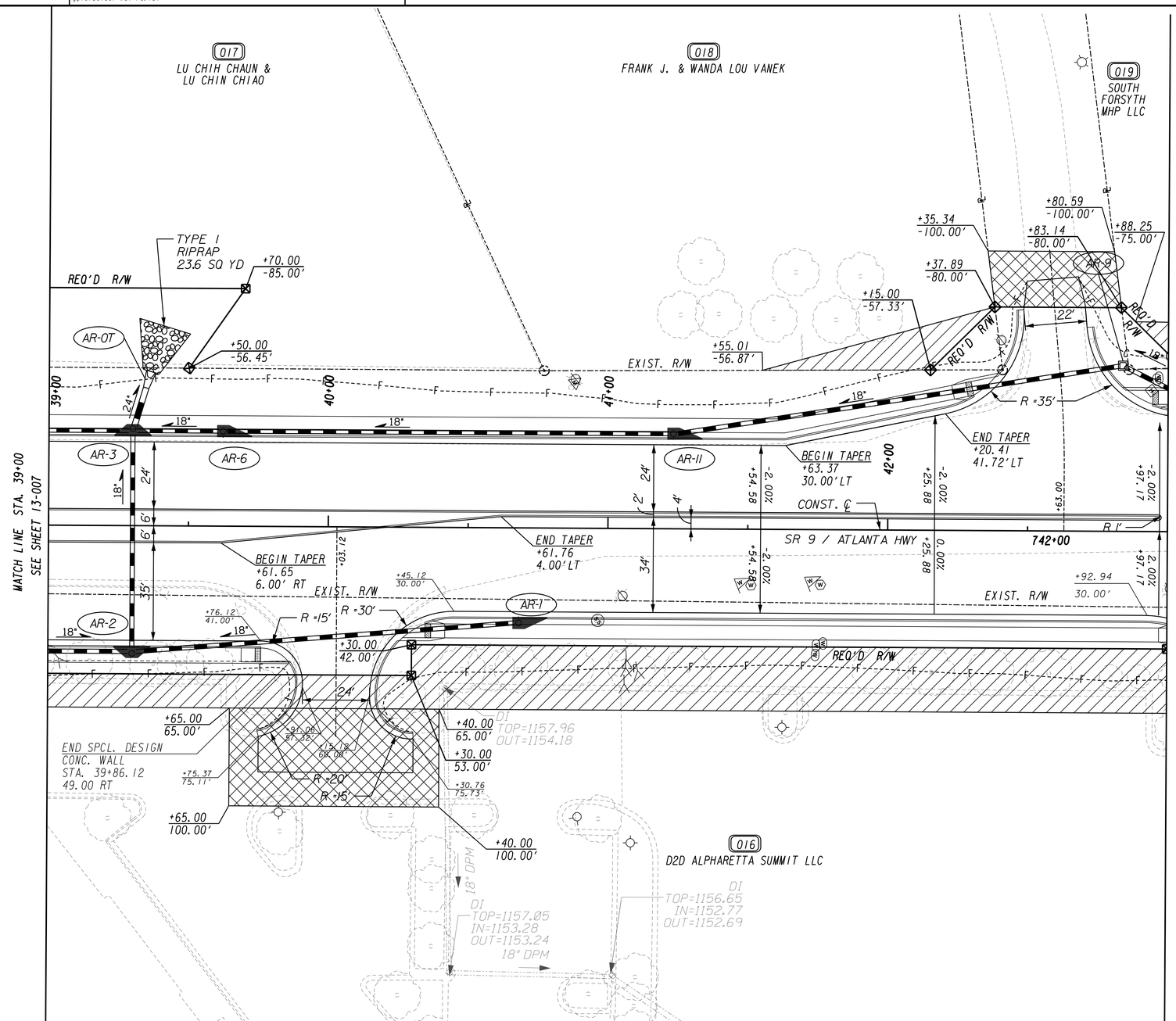

PROPERTY AND EXISTING R/W LINE
REQUIRED R/W LINE
CONSTRUCTION LIMITS
EASEMENT FOR CONSTR & MAINTENANCE OF SLOPES
EASEMENT FOR CONSTR OF SLOPES
EASEMENT FOR CONSTR OF DRIVES

BEGIN LIMIT OF ACCESS.....BLA
END LIMIT OF ACCESS.....ELA
LIMIT OF ACCESS
REQ'D R/W & LIMIT OF ACCESS

GEORGIA
DEPARTMENT OF TRANSPORTATION

PARSONS
3577 PARKWAY LANE, SUITE 100
NORCROSS, GA 30092

SCALE IN FEET
0 20 40 80

REVISION DATES

STATE OF GEORGIA
DEPARTMENT OF TRANSPORTATION

OFFICE: PROGRAM DELIVERY

MAINLINE PLAN

SR 9 WIDENING FROM FULTON/FORSYTH CO LINE TO Mc FARLAND RD, FORSYTH COUNTY

DRAWING No. 13- 008

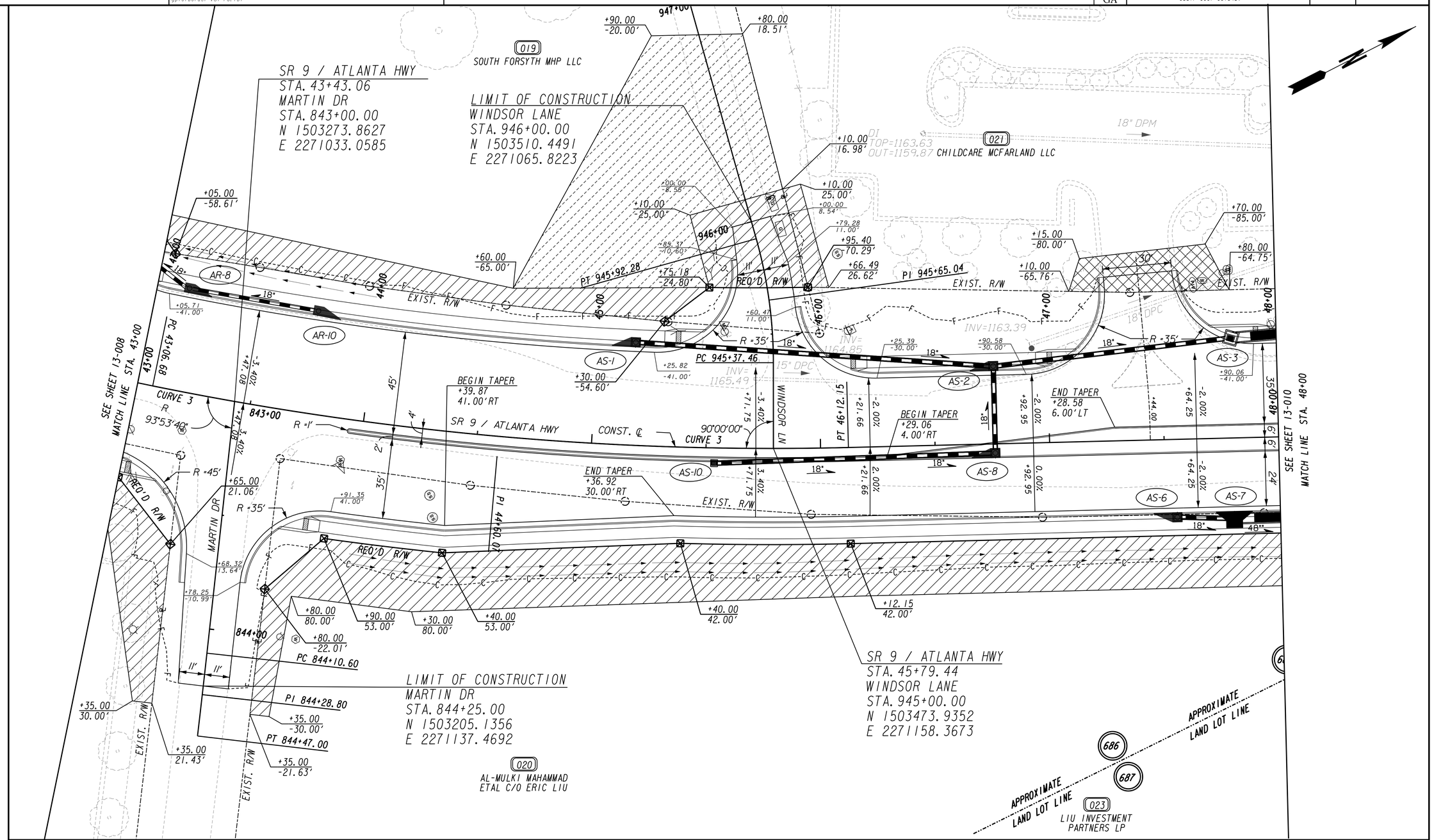

PROPERTY AND EXISTING R/W LINE	
REQUIRED R/W LINE	
CONSTRUCTION LIMITS	
EASEMENT FOR CONSTR & MAINTENANCE OF SLOPES	
EASEMENT FOR CONSTR OF SLOPES	
EASEMENT FOR CONSTR OF DRIVES	

BEGIN LIMIT OF ACCESS.....BLA
END LIMIT OF ACCESS.....ELA
LIMIT OF ACCESS
REQ'D R/W & LIMIT OF ACCESS

GEORGIA
DEPARTMENT OF TRANSPORTATION

PARSONS
3577 PARKWAY LANE, SUITE 100
NORCROSS, GA 30092

SCALE IN FEET
0 20 40 80

REVISION DATES

STATE OF GEORGIA
DEPARTMENT OF TRANSPORTATION

OFFICE: PROGRAM DELIVERY

MAINLINE PLAN

SR 9 WIDENING FROM FULTON/FORSYTH CO LINE TO Mc FARLAND RD, FORSYTH COUNTY

DRAWING No. 13- 009

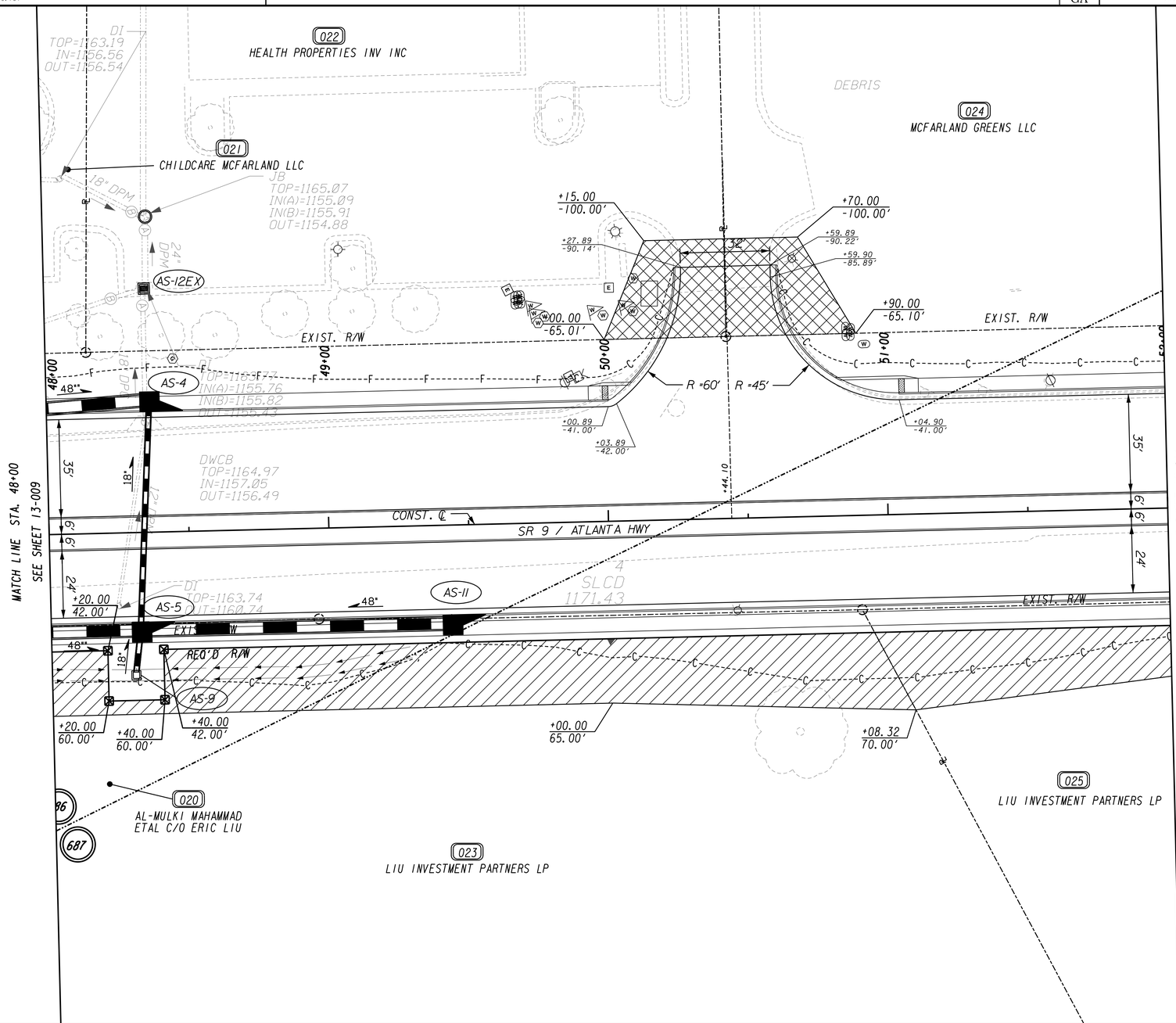

PROPERTY AND EXISTING R/W LINE
REQUIRED R/W LINE
CONSTRUCTION LIMITS
EASEMENT FOR CONSTR & MAINTENANCE OF SLOPES
EASEMENT FOR CONSTR OF SLOPES
EASEMENT FOR CONSTR OF DRIVES

BEGIN LIMIT OF ACCESS.....BLA
END LIMIT OF ACCESS.....ELA
LIMIT OF ACCESS
REQ'D R/W & LIMIT OF ACCESS

GEORGIA
DEPARTMENT OF TRANSPORTATION

PARSONS
3577 PARKWAY LANE, SUITE 100
NORCROSS, GA 30092

SCALE IN FEET
0 20 40 80

REVISION DATES

STATE OF GEORGIA
DEPARTMENT OF TRANSPORTATION

OFFICE: PROGRAM DELIVERY

MAINLINE PLAN

SR 9 WIDENING FROM FULTON/FORSYTH CO LINE TO Mc FARLAND RD, FORSYTH COUNTY

DRAWING No. 13- 010

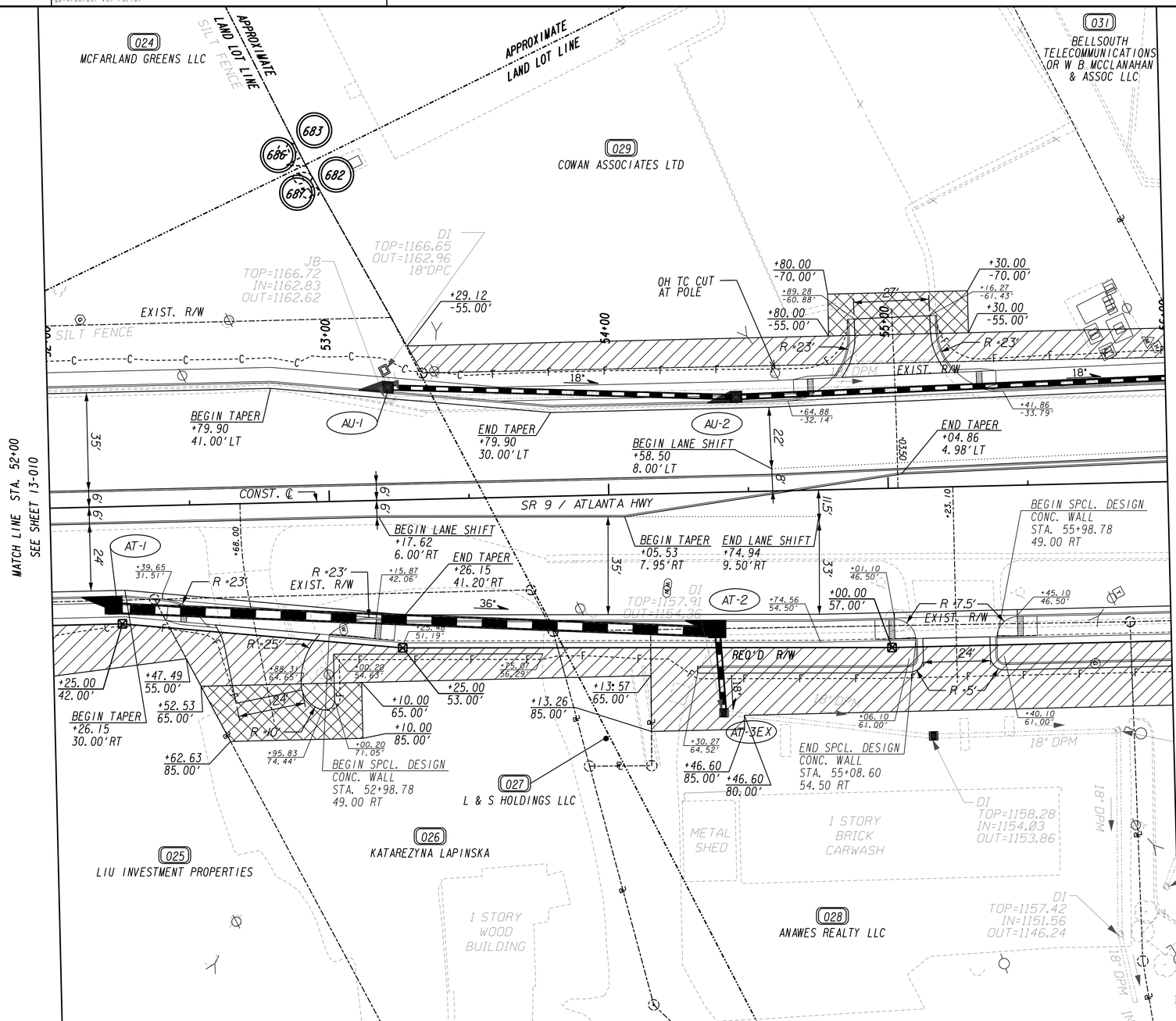

PROPERTY AND EXISTING R/W LINE
REQUIRED R/W LINE
CONSTRUCTION LIMITS
EASEMENT FOR CONSTR & MAINTENANCE OF SLOPES
EASEMENT FOR CONSTR OF SLOPES
EASEMENT FOR CONSTR OF DRIVES

BEGIN LIMIT OF ACCESS.....BLA
END LIMIT OF ACCESS.....ELA
LIMIT OF ACCESS
REQ'D R/W & LIMIT OF ACCESS

GEORGIA DEPARTMENT OF TRANSPORTATION

PARSONS
3577 PARKWAY LANE, SUITE 100
NORCROSS, GA 30092

SCALE IN FEET
0 20 40 80

REVISION DATES

STATE OF GEORGIA
DEPARTMENT OF TRANSPORTATION

OFFICE: PROGRAM DELIVERY

MAINLINE PLAN

SR 9 WIDENING FROM FULTON/FORSYTH CO LINE TO Mc FARLAND RD, FORSYTH COUNTY

DRAWING No. 13- 011

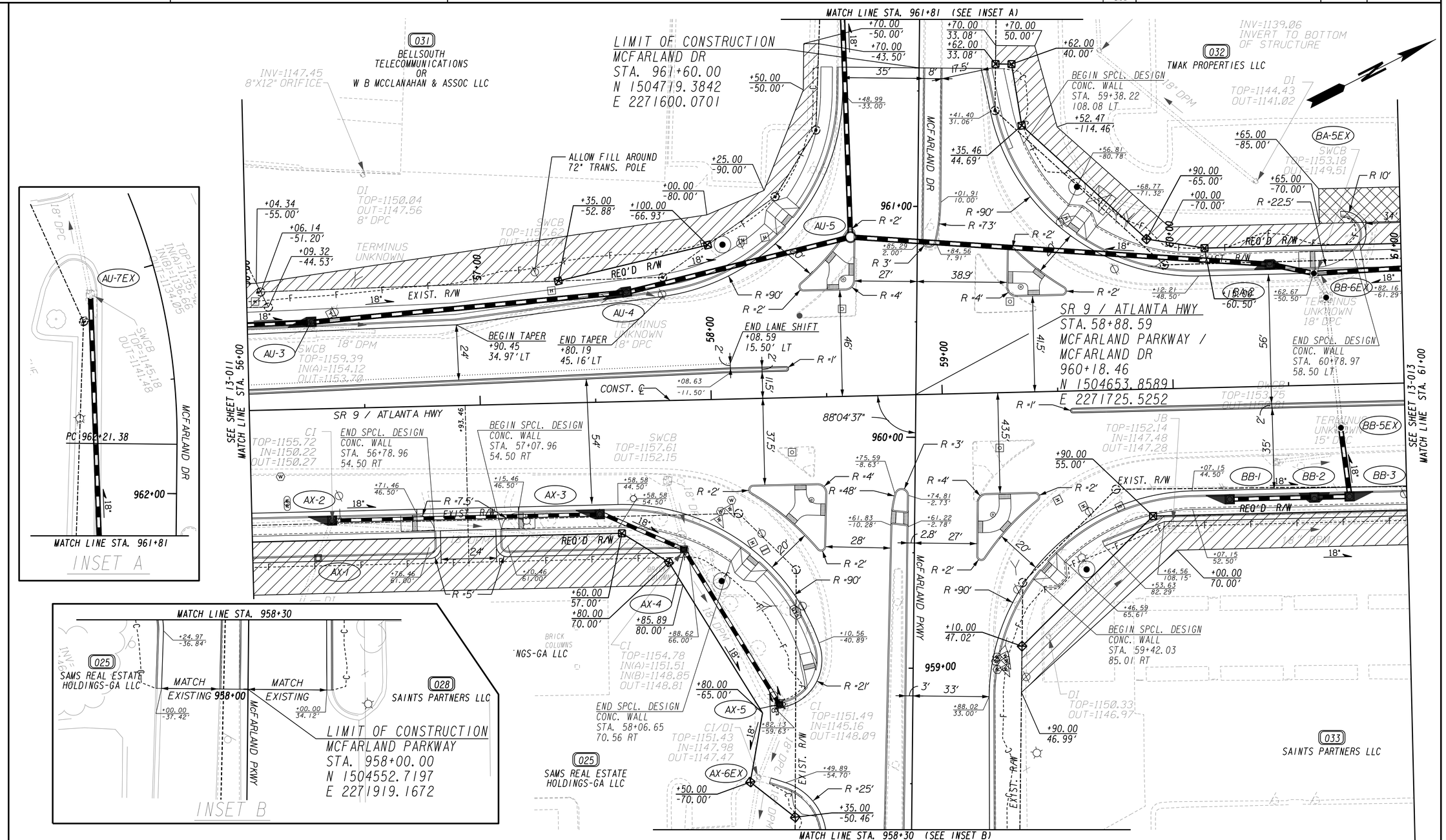

PROPERTY AND EXISTING R/W LINE
REQUIRED R/W LINE
CONSTRUCTION LIMITS
EASEMENT FOR CONSTR & MAINTENANCE OF SLOPES
EASEMENT FOR CONSTR OF SLOPES
EASEMENT FOR CONSTR OF DRIVES

BEGIN LIMIT OF ACCESS.....BLA
END LIMIT OF ACCESS.....ELA
LIMIT OF ACCESS
REQ'D R/W & LIMIT OF ACCESS

GEORGIA DEPARTMENT OF TRANSPORTATION

PARSONS
3577 PARKWAY LANE, SUITE 100
NORCROSS, GA 30092

SCALE IN FEET
0 20 40 80

REVISION DATES

STATE OF GEORGIA
DEPARTMENT OF TRANSPORTATION
OFFICE: PROGRAM DELIVERY

MAINLINE PLAN

SR 9 WIDENING FROM FULTON/FORSYTH CO LINE TO Mc FARLAND RD, FORSYTH COUNTY

DRAWING No. 13- 012

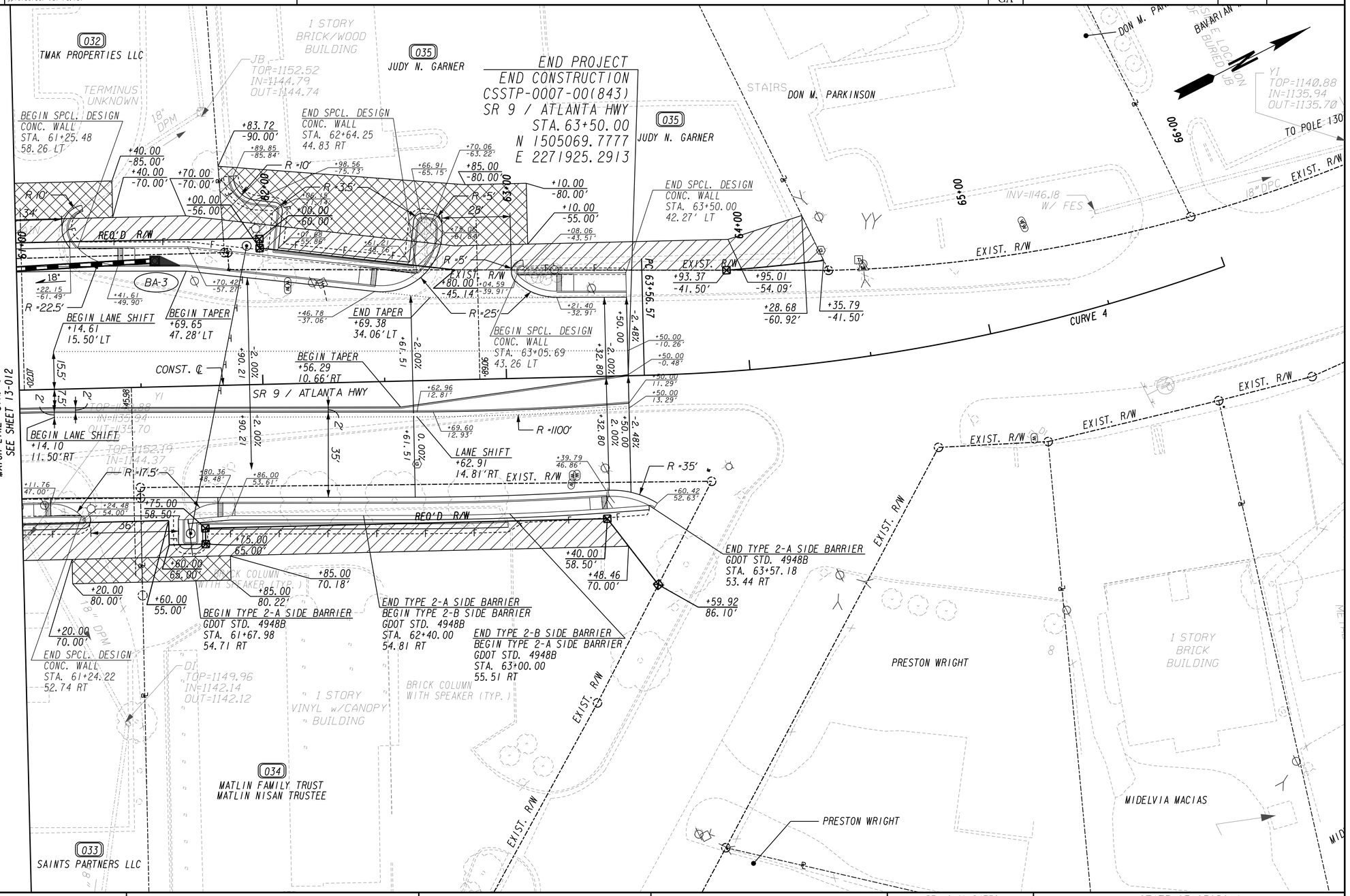

PROPERTY AND EXISTING R/W LINE	
REQUIRED R/W LINE	
CONSTRUCTION LIMITS	
EASEMENT FOR CONSTR & MAINTENANCE OF SLOPES	
EASEMENT FOR CONSTR OF SLOPES	
EASEMENT FOR CONSTR OF DRIVES	

BEGIN LIMIT OF ACCESS.....BLA
END LIMIT OF ACCESS.....ELA
LIMIT OF ACCESS
REQ'D R/W & LIMIT OF ACCESS

GEORGIA
DEPARTMENT OF TRANSPORTATION

PARSONS
3577 PARKWAY LANE, SUITE 100
NORCROSS, GA 30092

SCALE IN FEET
0 20 40 80

REVISION DATES

STATE OF GEORGIA
DEPARTMENT OF TRANSPORTATION

OFFICE: PROGRAM DELIVERY

MAINLINE PLAN

SR 9 WIDENING FROM FULTON/FORSYTH CO LINE TO Mc FARLAND RD, FORSYTH COUNTY

DRAWING No. 13- 013