STATE	PROJECT NUMBER	SHEET NO.	TOTAL SHEETS
GA.	PEW-2		

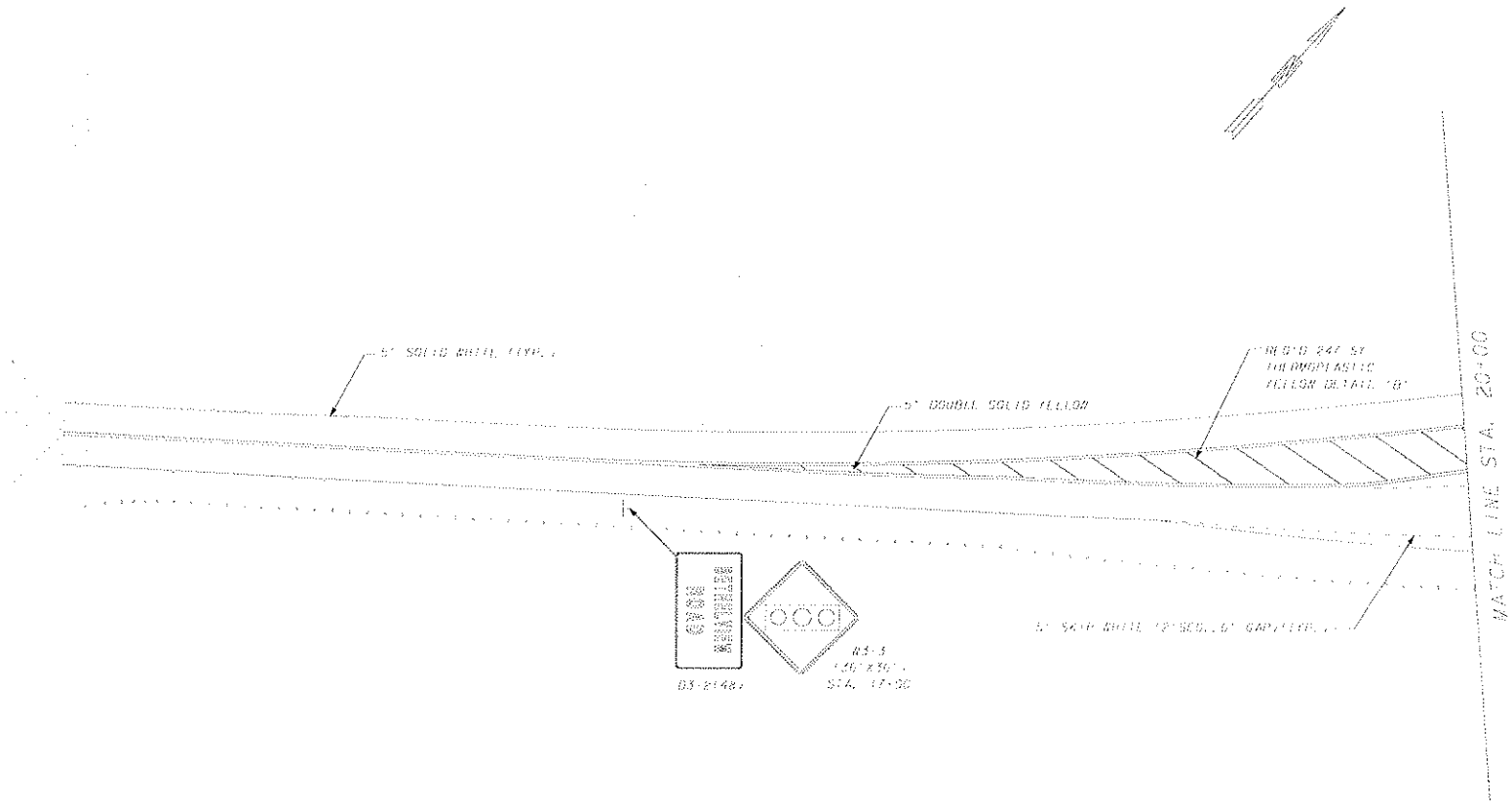

NOTE: ALL LANES SHALL BE 12' IN WIDTH UNLESS OTHERWISE NOTED.

GRESHAM SMITH AND PARTNERS

EXISTING R/W & PROPERTY LINE
REQUIRED R/W LINE
CONSTRUCTION LIMITS
EASEMENT FOR CONSTRUCTION & MAINTENANCE OF SLOPES
EASEMENT FOR CONSTR OF SLOPES
EASEMENT FOR CONSTR OF DRIVES

BEGIN LIMIT OF ACCESS ..... B.A.
END LIMIT OF ACCESS ..... E.A.
LIMIT OF ACCESS
R/W AND LIMIT OF ACCESS

SCALE IN FEET
0 20 40 80

DATE	REVISIONS	DATE	REVISIONS

FORSYTH COUNTY
ENGINEERING DEPARTMENT
SIGNING AND MARKING PLAN
PROJECT - CASTLEBERRY ROAD
COUNTY FORSYTH
DATE SHEET 26-01

STATE	PROJECT NUMBER	SHEET NO.	TOTAL SHEETS
GA.	PI.W2		

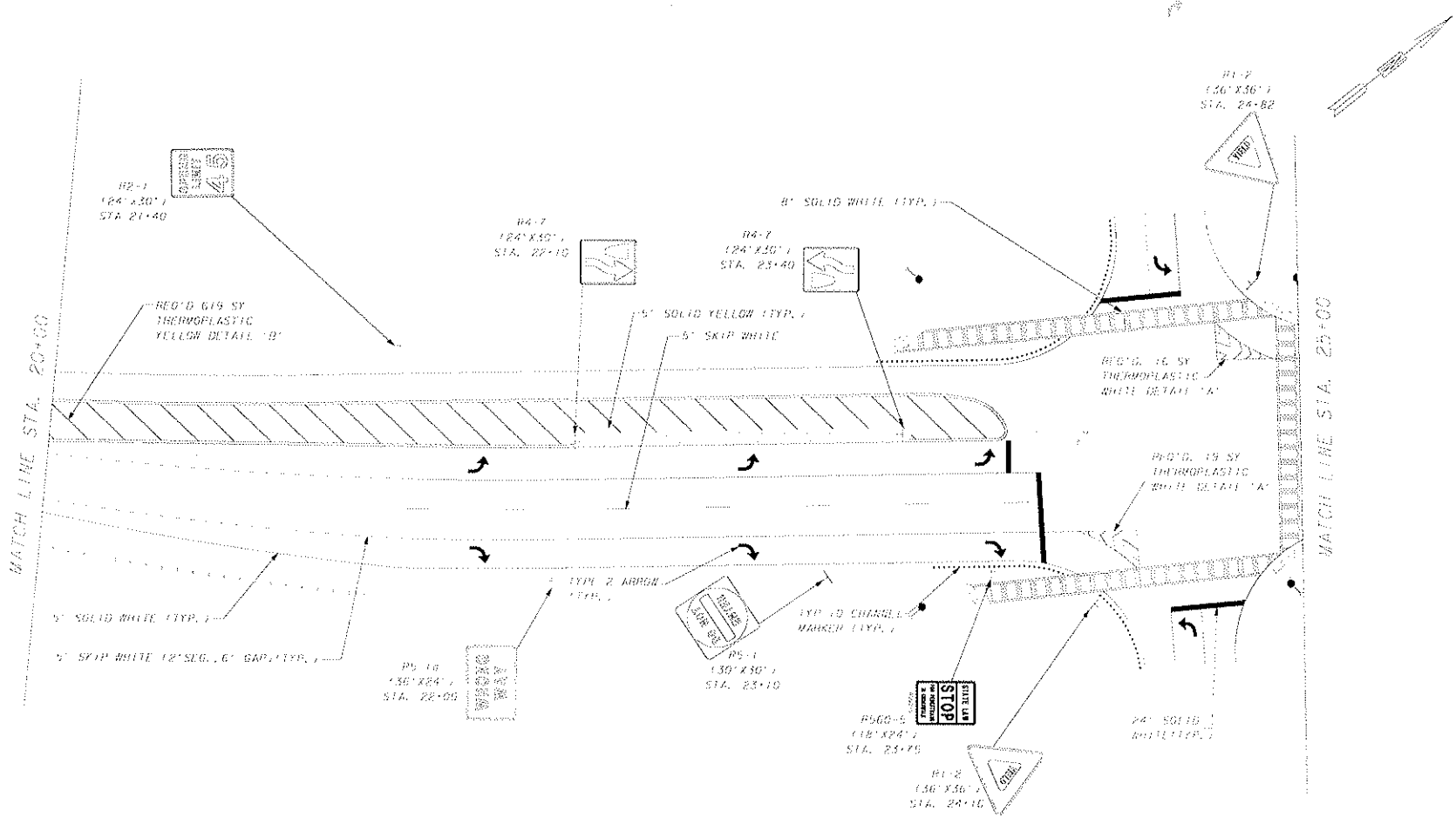

NOTE: ALL TABLE SHALL BE 12" IN WIDTH UNLESS OTHERWISE NOTED.

GRESHAM SMITH AND PARTNERS

EXISTING R/W & PROPERTY LINE
REQUIRED R/W LINE
CONSTRUCTION LIMITS
EASEMENT FOR CONSTRUCTION & MAINTENANCE OF SLOPES
EASEMENT FOR CONSTR. OF SLOPES
EASEMENT FOR MAINT. OF SLOPES

R/W LIMIT OF ACCESS
EASEMENT OF ACCESS
LIMIT OF ACCESS
R/W AND LIMIT OF ACCESS

SCALE IN FEET
0 20 40 80

DATE	REVISIONS	DATE	REVISIONS

FORSYTH COUNTY
ENGINEERING DEPARTMENT

SIGNING AND MARKING PLAN

PROJECT - CASTLEBERRY ROAD
COUNTY - FORSYTH
DATE - SHEET 26-02

STATE	PROJECT NUMBER	SHEET NO.	TOTAL SHEETS
GA.	PEW 2		

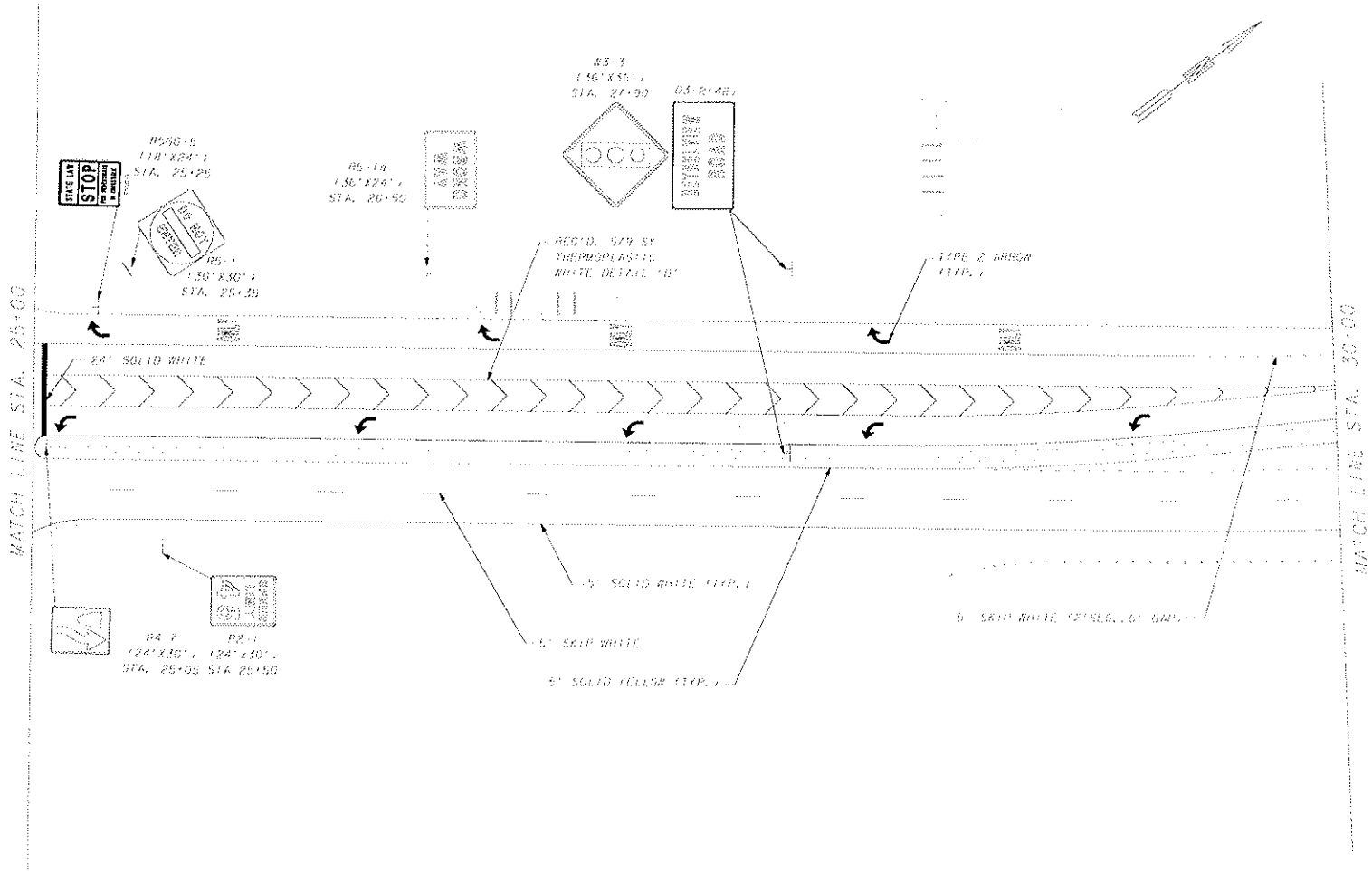

NOTE: ALL LANES SHALL BE 12' IN WIDTH UNLESS OTHERWISE NOTED.

GRESHAM SMITH AND PARTNERS

EXISTING R/W & PROPERTY LINE
REQUIRED R/W LINE
CONSTRUCTION LIMITS
EASEMENT FOR CONSTRUCTION & MAINTENANCE OF SLOPES
EASEMENT FOR CONSTR OF SLOPES
EASEMENT FOR CONSTR OF DRIVES

BEGIN LIMIT OF ACCESS ..... B.A.
END LIMIT OF ACCESS ..... F.A.
LIMIT OF ACCESS
R/W AND LIMIT OF ACCESS

SCALE IN FEET
0 20 40 80

DATE	REVISIONS	DATE	REVISIONS

FORSYTH COUNTY
ENGINEERING DEPARTMENT
SIGNING AND MARKING PLAN
PROJECT - CASTLEBERRY ROAD
COUNTY FORSYTH
DATE SHEET 26-03

STATE	PROJECT NUMBER	SHEET NO.	TOTAL SHEETS
GA.	PI#12		

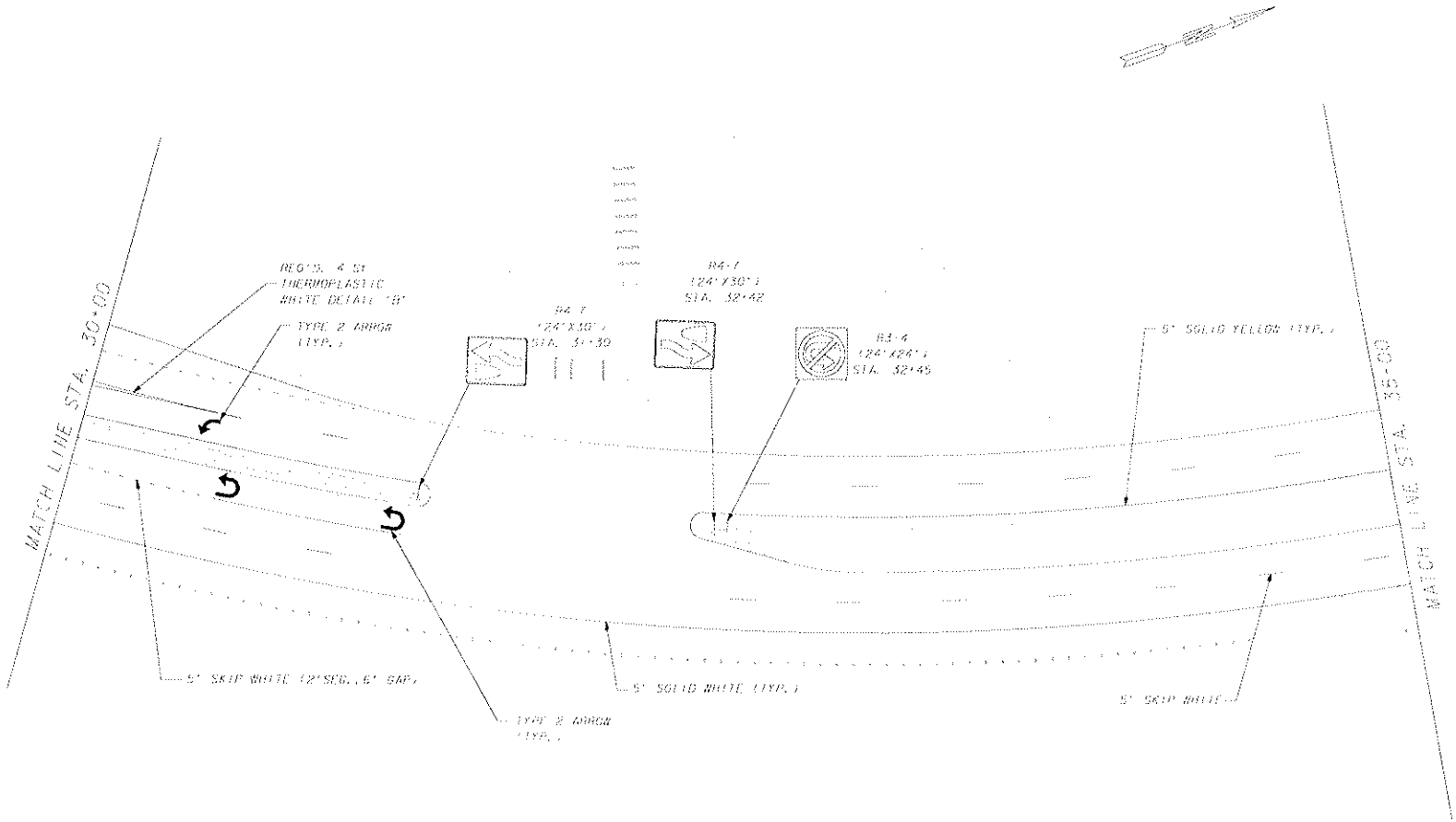

NOTE: ALL LANES SHALL BE 12' IN WIDTH UNLESS OTHERWISE NOTED.

GRESHAM SMITH AND PARTNERS

EXISTING R/W & PROPERTY LINE
REQUIRED R/W LINE
CONSTRUCTION LIMITS
EASEMENT FOR CONSTRUCTION & MAINTENANCE OF SLOPES
EASEMENT FOR LOCKUP OF SLOPES
EASEMENT FOR LOCKUP OF SLOPES

BEGIN LINE OF ACCESS
END LINE OF ACCESS
LIMIT OF ACCESS
R/W LINE OF ACCESS

SCALE IN FEET
0 20 40 80

DATE	REVISIONS	DATE	REVISIONS

FORSYTH COUNTY
ENGINEERING DEPARTMENT

SIGNING AND MARKING PLAN

PROJECT: CASTLEBERRY ROAD
COUNTY: FORSYTH
DATE: SHEET 26-04

STATE	PROJECT NUMBER	SHEET NO.	TOTAL SHEETS
GA.	PCW2		

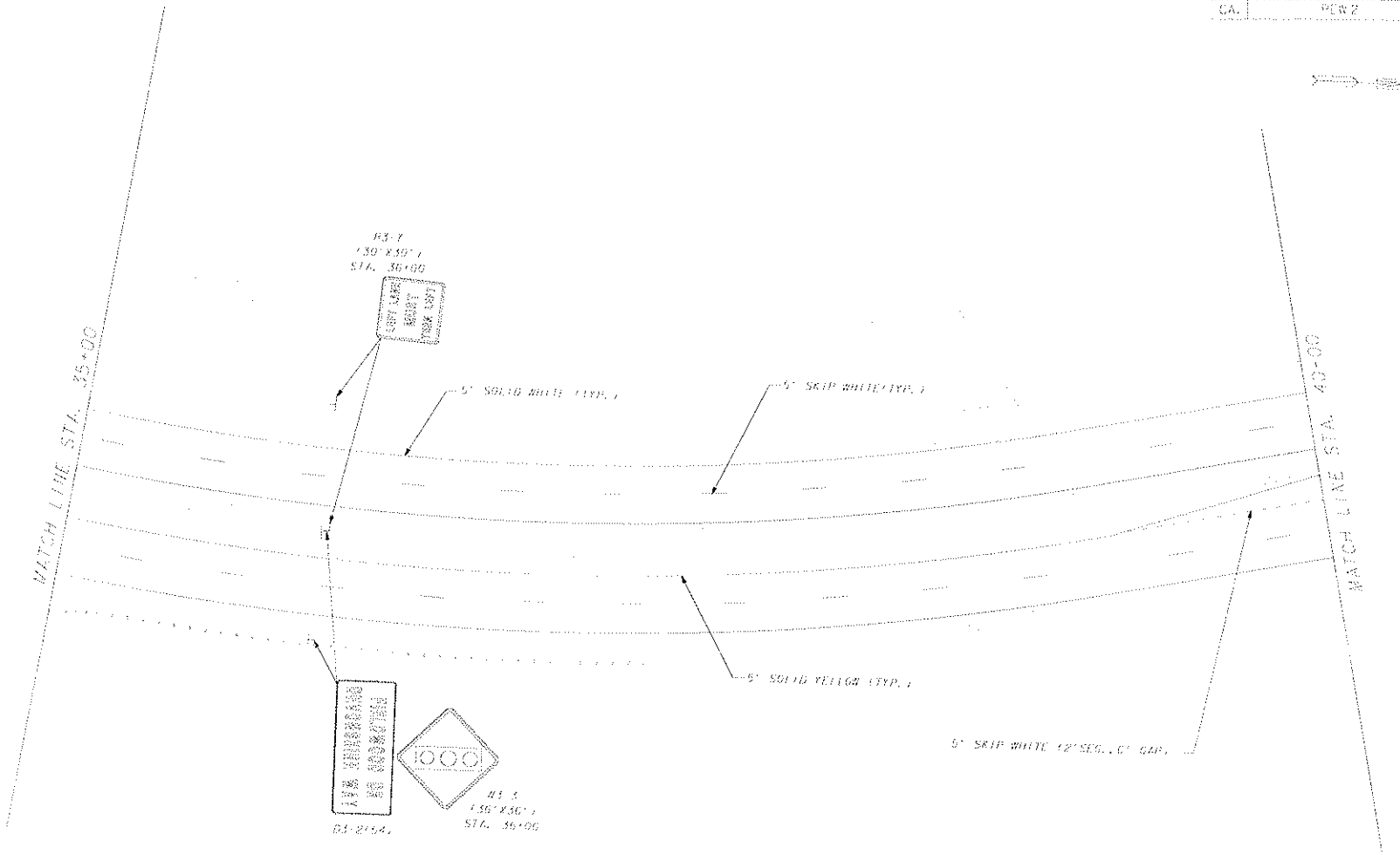

NOTE: ALL LINES SHALL BE 12" IN WIDTH UNLESS OTHERWISE NOTED.

GRESHAM SMITH AND PARTNERS

EXISTING R/W & PROPERTY LINE
REQUIRED R/W LINE
CONSTRUCTION LIMITS
EASEMENT FOR CONSTRUCTION & MAINTENANCE OF SIGNS
EASEMENT FOR LOCATION OF SIGNS
EASEMENT FOR LOCATION OF SIGNS

BEGIN LIMIT OF ACCESS
END LIMIT OF ACCESS
LIMIT OF ACCESS
R/W AND LIMIT OF ACCESS

SCALE IN FEET
0 20 40 80

DATE	REVISIONS	DATE	REVISIONS

FORSYTH COUNTY
ENGINEERING DEPARTMENT
SIGNING AND MARKING PLAN
PROJECT: CASTLEBERRY ROAD
COUNTY: FORSYTH
DATE: SHEET 26-05

STATE	PROJECT NUMBER	SHT. NO.	TOTAL SHTS.
GA.	PI# 2		

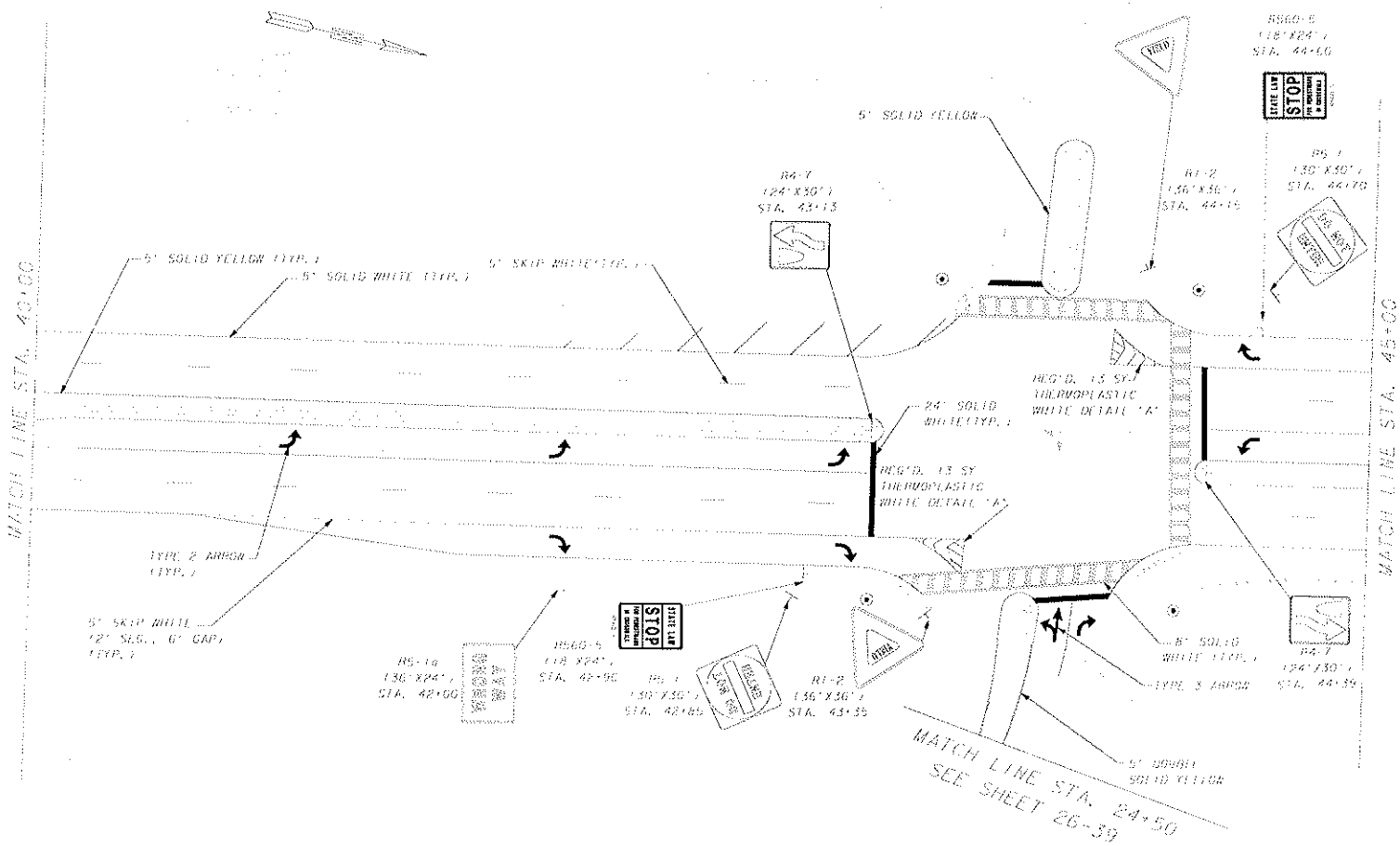

NOTE: ALL LINES SHALL BE 12" IN WIDTH UNLESS OTHERWISE NOTED.

GRESHAM SMITH AND PARTNERS

EXISTING R/W & PROPERTY LINE
REQUIRED R/W LINE
CONSTRUCTION LIMITS
EASEMENT FOR CONSTRUCTION & MAINTENANCE OF SLOPES
EASEMENT FOR CONSTR. OF SLOPES
EASEMENT FOR CONSTR. OF DRAINS

BEGIN LIMIT OF ACCESS
END LIMIT OF ACCESS
LIMIT OF ACCESS
R/W AND LIMIT OF ACCESS

SCALE IN FEET
0 20 40 60

DATE	REVISIONS	DATE	REVISIONS

FORSYTH COUNTY
ENGINEERING DEPARTMENT
SIGNING AND MARKING PLAN
PROJECT: CASTLEBERRY ROAD
COUNTY: FORSYTH
DATE: SHEET 28-00

STATE	PROJECT NUMBER	PROJ. NO.	SHEET NO.
GA.	PLW2		

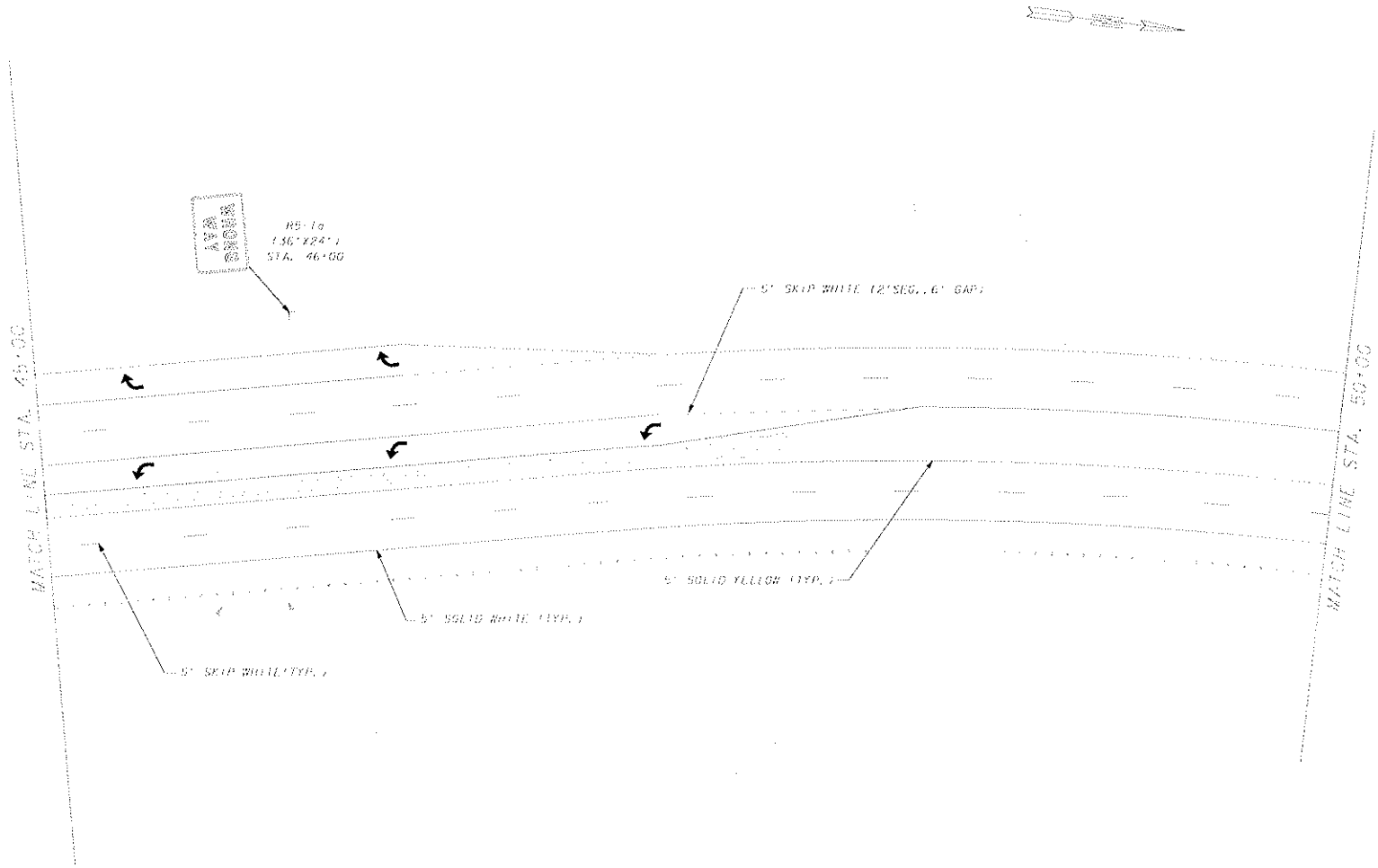

NOTE: ALL TABLE SHALL BE 12" IN WIDTH UNLESS OTHERWISE NOTED.

GRESHAM SMITH AND PARTNERS

EXISTING R/W & PROPERTY LINE
REQUIRED R/W LINE
CONSTRUCTION LIMITS
EASEMENT FOR CONSTRUCTION & MAINTENANCE OF SIGNS
EASEMENT FOR CONSTR. OF SIGNS
EASEMENT FOR CONSTR. OF DRIVES

BEGIN LIMIT OF ACCESS
END LIMIT OF ACCESS
LIMIT OF ACCESS
NO LIMIT OF ACCESS

SCALE IN FEET
0 20 40 80

DATE	REVISIONS	DATE	REVISIONS

FORSYTH COUNTY
ENGINEERING DEPARTMENT
SIGNING AND MARKING PLAN
PROJECT - CASTLEBERRY ROAD
COUNTY - FORSYTH
DATE SHEET 26 OF

STATE	PROJECT NUMBER	SHEET NO.	TOTAL SHEETS
GA.	PI0012		

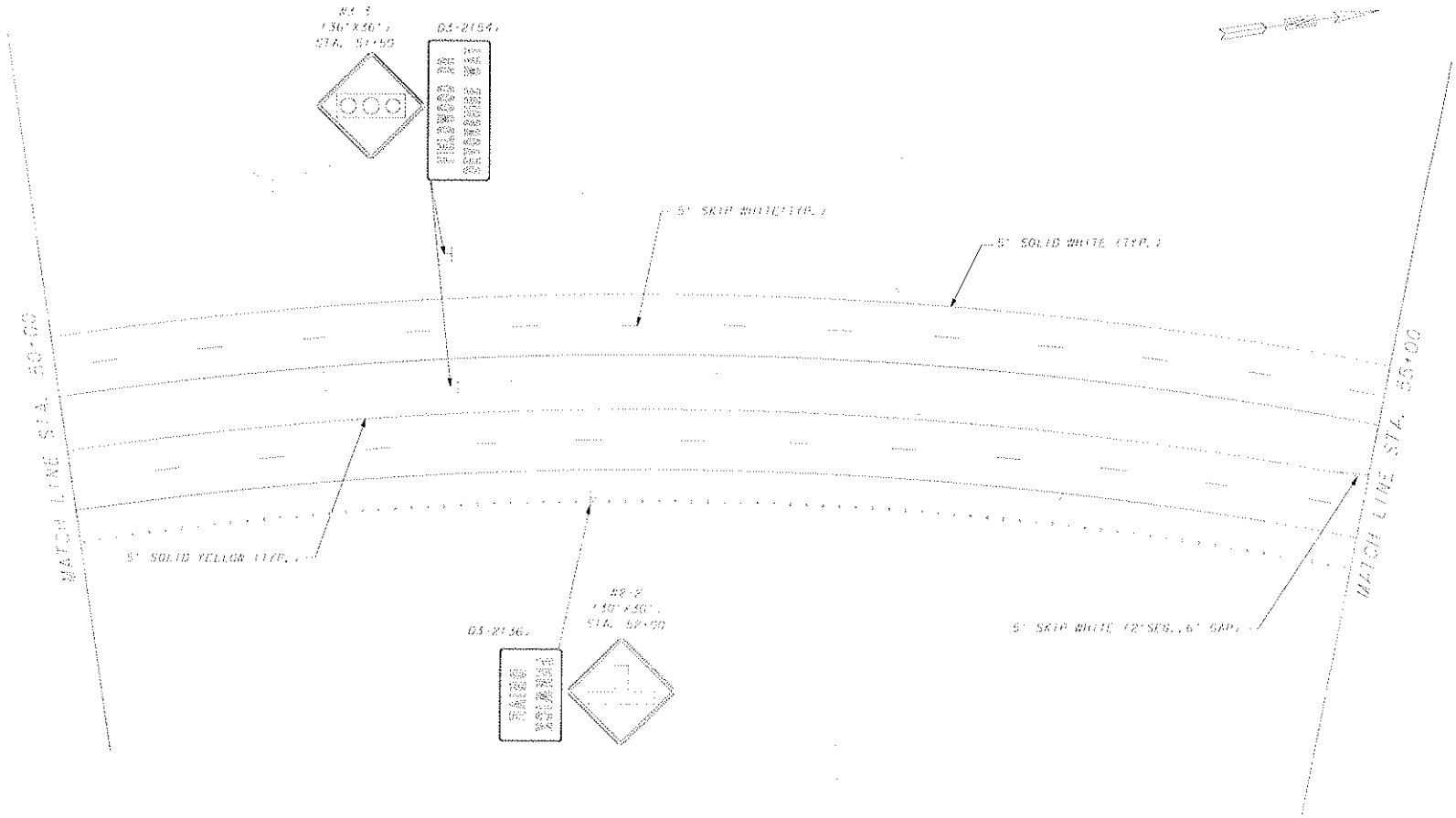

NOTE: ALL LINES SHALL BE 12" IN WIDTH UNLESS OTHERWISE NOTED.

GRESHAM SMITH AND PARTNERS

EXISTING R/W & PROPERTY LINE
REQUIRED R/W LINE
CONSTRUCTION LIMITS
EASEMENT FOR CONSTRUCTION & MAINTENANCE OF SIGNS
EASEMENT FOR CONSTR. OF SIGNS
EASEMENT FOR CONSTR. OF SIGNS

BEGIN LIMIT OF ACCESS
END LIMIT OF ACCESS
LIMIT OF ACCESS
R/W (NO LIMIT OF ACCESS)

SCALE IN FEET
0 20 40 80

DATE	REVISIONS	DATE	REVISIONS

FORSYTH COUNTY
ENGINEERING DEPARTMENT
SIGNING AND MARKING PLAN
PROJECT: CASTLEBERRY ROAD
COUNTY: FORSYTH
DATE: SHEET: 26-08

STATE	PROJECT NUMBER	SHEET NO.	TOTAL SHEETS
GA.	PCW-2		

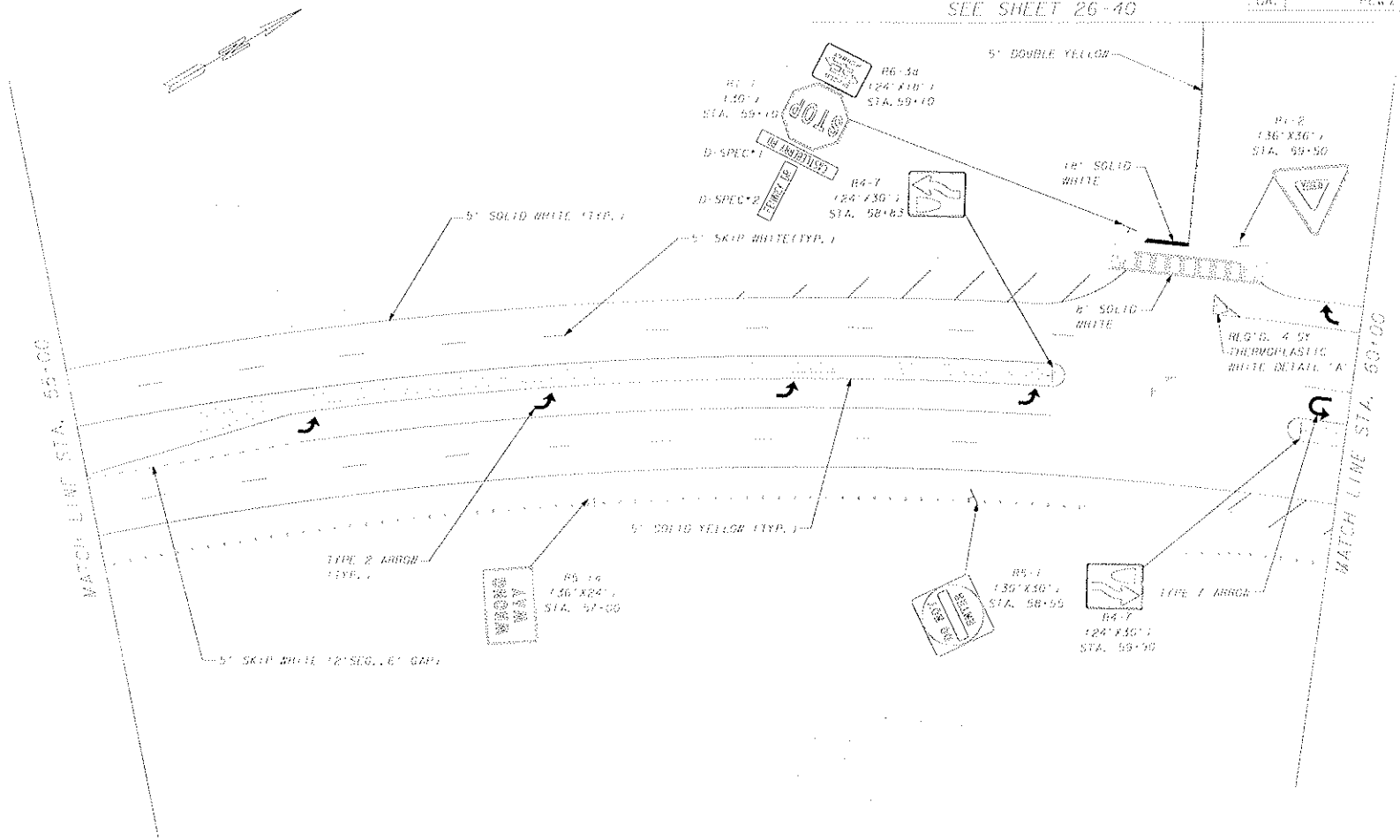

NOTE: ALL LANES SHALL BE 12' IN WIDTH UNLESS OTHERWISE NOTED.

GRESHAM SMITH AND PARTNERS

EXISTING R/W & PROPERTY LINE
REQUIRED R/W LINE
CONSTRUCTION LIMITS
EASEMENT FOR CONSTRUCTION & MAINTENANCE OF SLOPES
EASEMENT FOR CONSTR OF SLOPES
EASEMENT FOR CONSTR OF DRIVES

BEGIN LIMIT OF ACCESS
END LIMIT OF ACCESS
LIMIT OF ACCESS
R/W AND LIMIT OF ACCESS

SCALE IN FEET
0 20 40 80

DATE	REVISIONS	DATE	REVISIONS

FORSYTH COUNTY
ENGINEERING DEPARTMENT
SIGNING AND MARKING PLAN
PROJECT - CASTLEBERRY ROAD
COUNTY - FORSYTH
DATE SHEET 26-09

STATE	PROJECT NUMBER	SHEET NO.	TOTAL SHEETS
GA.	BEW 2		

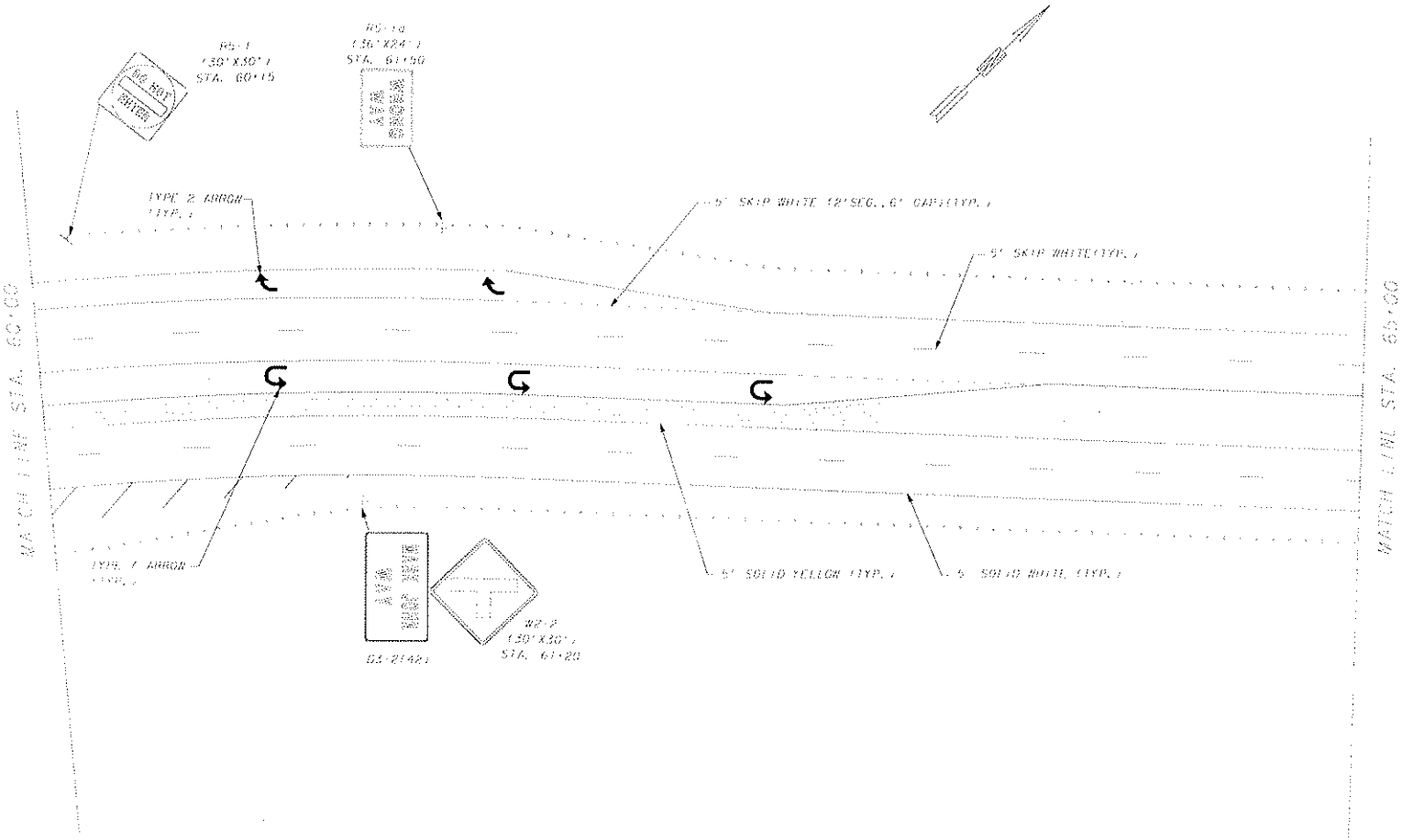

NOTE: ALL TABLES SHALL BE 12" IN WIDTH UNLESS OTHERWISE NOTED.

GRESHAM SMITH AND PARTNERS

EXISTING R/W & PROPERTY LINE	
RECORDED R/W LINE	
CONSTRUCTION LIMITS	
EASEMENT FOR CONSTRUCTION & MAINTENANCE OF SIGNS	
EASEMENT FOR COVER OF SIGNS	
EASEMENT FOR COVER OF SIGNS	

BEGIN LIMIT OF ACCESS
END LIMIT OF ACCESS
LIMIT OF ACCESS
R/W AND LIMIT OF ACCESS

SCALE IN FEET
0 20 40 80

DATE	REVISIONS	DATE	REVISIONS

FORSYTH COUNTY
ENGINEERING DEPARTMENT
SIGNING AND MARKING PLAN
PROJECT: CASTLEBERRY ROAD
COUNTY: FORSYTH
DATE:
SHEET: 26-IC

STATE	PROJECT NUMBER	SHEET NO.	TOTAL SHEETS
GA.	PI# 2		

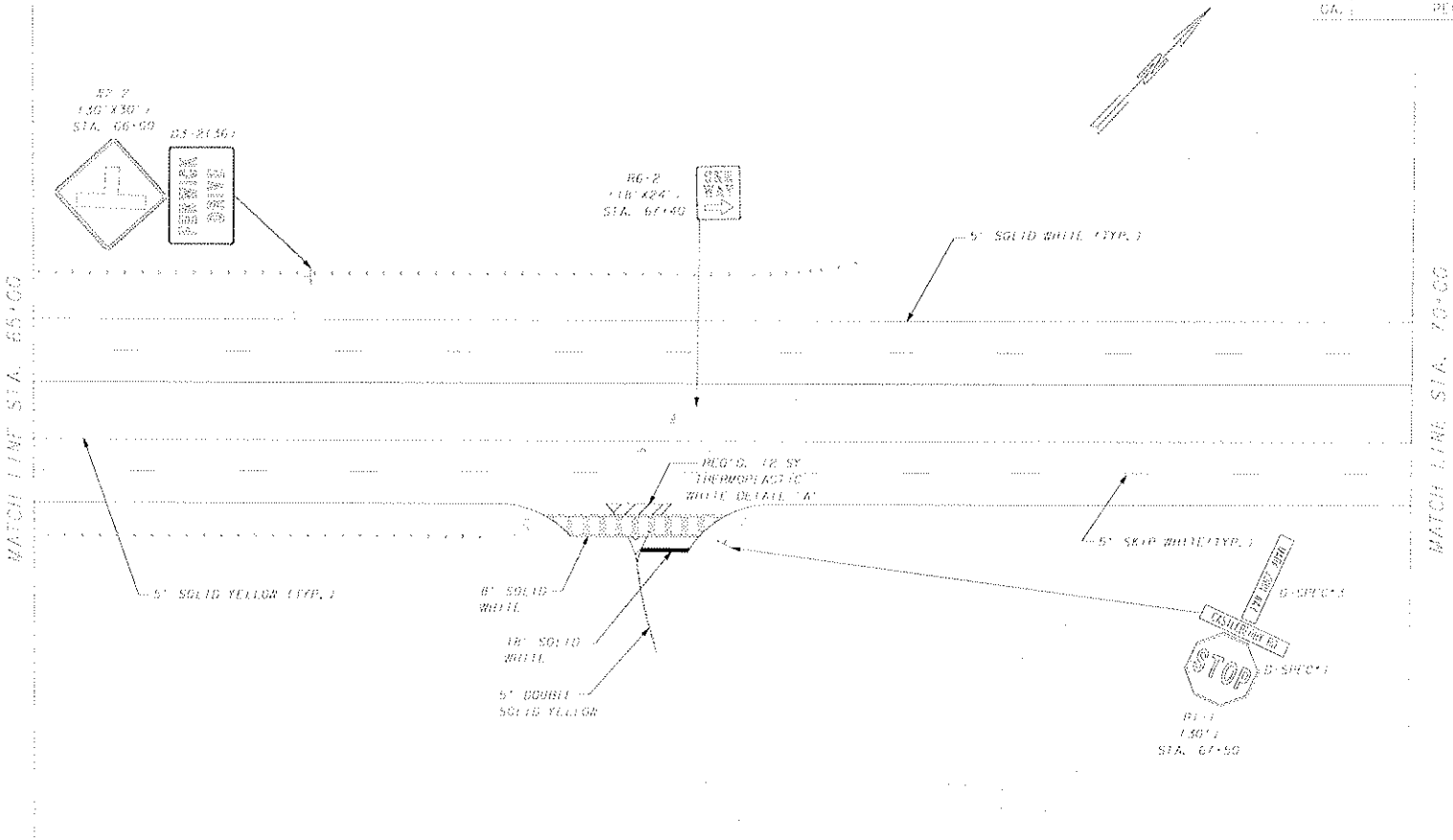

NOTE: ALL LANES SHALL BE 12' IN WIDTH UNLESS OTHERWISE NOTED.

GRESHAM SMITH AND PARTNERS

EXISTING R/W & PROPERTY LINE	
PROPOSED R/W LINE	
CONSTRUCTION LIMITS	
EASEMENT FOR CONSTRUCTION & MAINTENANCE OF SIGNS	
EASEMENT FOR CONSTR. OF SIGNS	
EASEMENT FOR CONSTR. OF SIGNS	

BEGIN LIMIT OF ACCESS	
END LIMIT OF ACCESS	
LIMIT OF ACCESS	
R/W AND LIMIT OF ACCESS	

SCALE IN FEET
0 20 40 80

DATE	REVISIONS	DATE	REVISIONS

FORSYTH COUNTY
ENGINEERING DEPARTMENT

SIGNING AND MARKING PLAN

PROJECT: EASTEBERRY ROAD
COUNTY: FORSYTH
DATE:
SHEET: 26-B

STATE	PROJECT NUMBER	SHEET NO.	TOTAL SHEETS
GA.	PL-92		

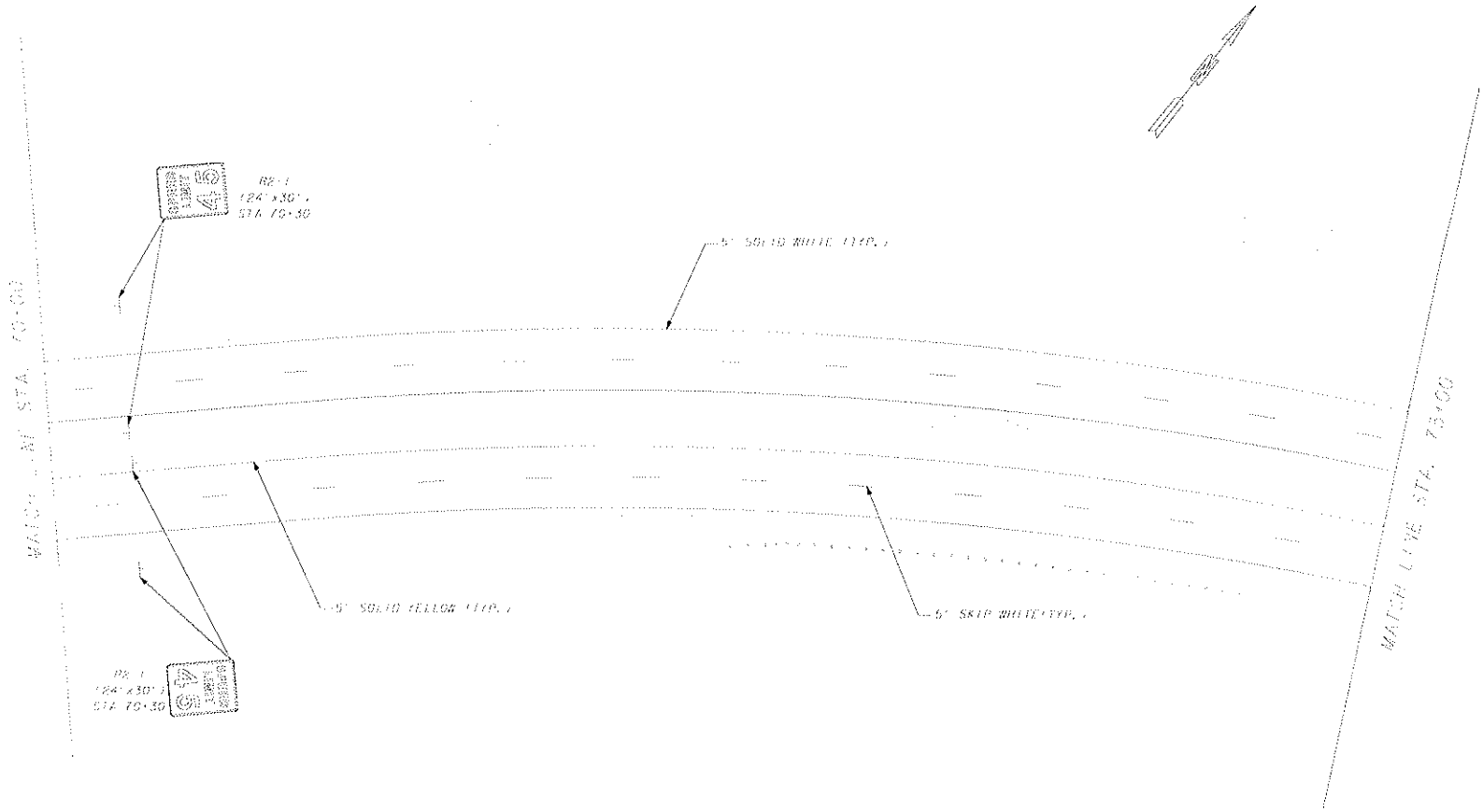

NOTE: ALL LINES SHALL BE 12" IN WIDTH UNLESS OTHERWISE NOTED.

GRESHAM SMITH AND PARTNERS

EXISTING R/W & PROPERTY LINE
REQUIRED R/W LINE
CONSTRUCTION LIMITS
EASEMENT FOR CONSTRUCTION & MAINTENANCE OF SLOPES
EASEMENT FOR CONVEY OF SLOPES
EASEMENT FOR CONVEY OF SLOPES

RIGHT LIMIT OF ACCESS
LEFT LIMIT OF ACCESS
LIMIT OF ACCESS
R/W RESTRICT OF ACCESS

SCALE IN FEET
0 20 40 80

DATE	REVISIONS	DATE	REVISIONS

FORSYTH COUNTY
ENGINEERING DEPARTMENT

SIGNING AND MARKING PLAN

PROJECT: EASTERBERRY ROAD
COUNTY: FORSYTH
DATE:
SHEET: 26-12

STATE	PROJECT NUMBER	SHEET NO.	TOTAL SHEETS
GA.	PI# 2		

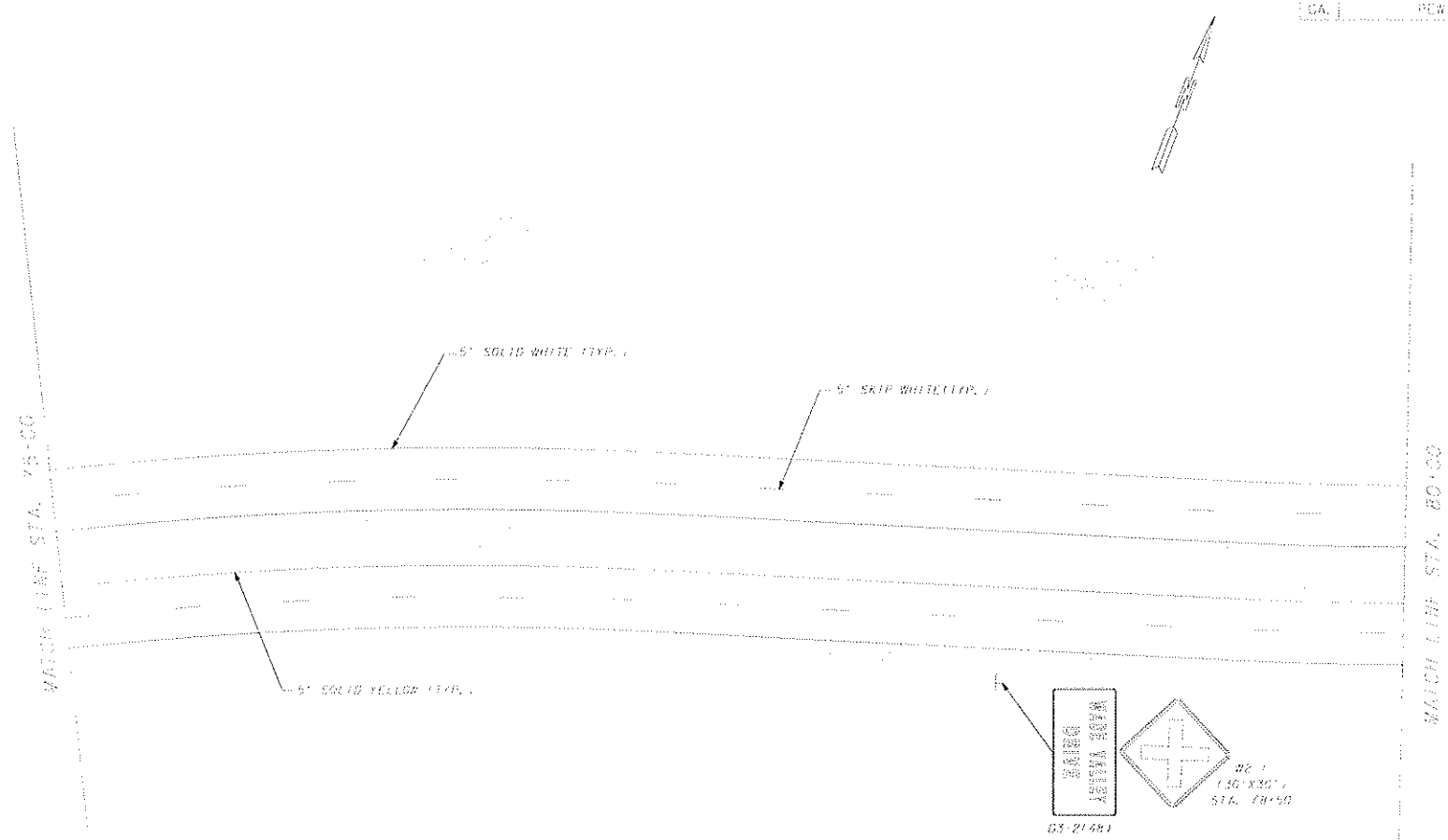

NOTE: ALL LABELS SHALL BE 12" IN WIDTH UNLESS OTHERWISE NOTED.

GRESHAM SMITH AND PARTNERS

EASTING R/W & PROPERTY LINE
RECORDED R/W LINE
CONSTRUCTION LIMITS
EASEMENT FOR CONSTRUCTION & MAINTENANCE OF SIGNS
EASEMENT FOR CONSTR. OF SIGNS
EASEMENT FOR CONSTR. OF SIGNS

BEGIN LIMIT OF ACCESS
END LIMIT OF ACCESS
LIMIT OF ACCESS
N/A END LIMIT OF ACCESS

SCALE IN FEET
0 20 40 80

DATE	REVISIONS	DATE	REVISIONS

FORSYTH COUNTY
ENGINEERING DEPARTMENT
SIGNING AND MARKING PLAN
PROJECT: EAST EBERRY ROAD
COUNTY: FORSYTH
DATE: SHEET: 26-43

STATE	PROJECT NUMBER	SHEET NO.	TOTAL SHEETS
GA.	PI# 2		

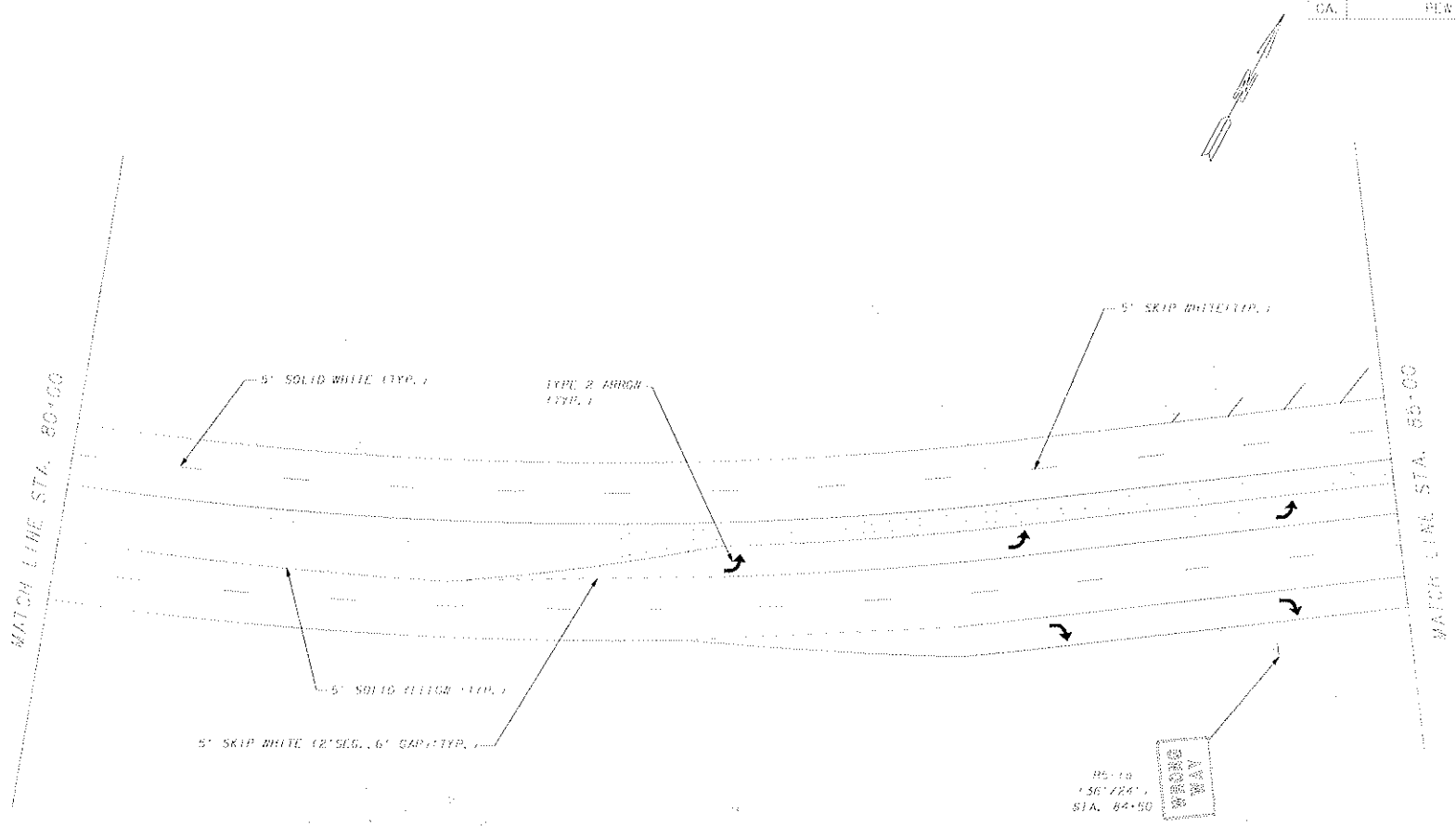

NOTE: ALL LABELS SHALL BE 12" IN HEIGHT UNLESS OTHERWISE NOTED.

GRESHAM SMITH AND PARTNERS

EXISTING R/W & PROPERTY LINE
REQUIRED R/W LINE
CONSTRUCTION LIMITS
EASEMENT FOR CONSTRUCTION & MAINTENANCE OF SLOPES
EASEMENT FOR CONVEX OF SLOPES
EASEMENT FOR CONCAVE OF SLOPES

BEGIN LIMIT OF ACCESS
END LIMIT OF ACCESS
LIMIT OF ACCESS
R/W AND LIMIT OF ACCESS

SCALE IN FEET
0 20 40 80

DATE	REVISIONS	DATE	REVISIONS

FORSYTH COUNTY
ENGINEERING DEPARTMENT
SIGNING AND MARKING PLAN
PROJECT: CASTLEBERRY ROAD
COUNTY: FORSYTH
DATE:
SHEET: 26-14

STATE	PROJECT NUMBER	SHEET NO.	TOTAL SHEETS
GA.	PE&R		

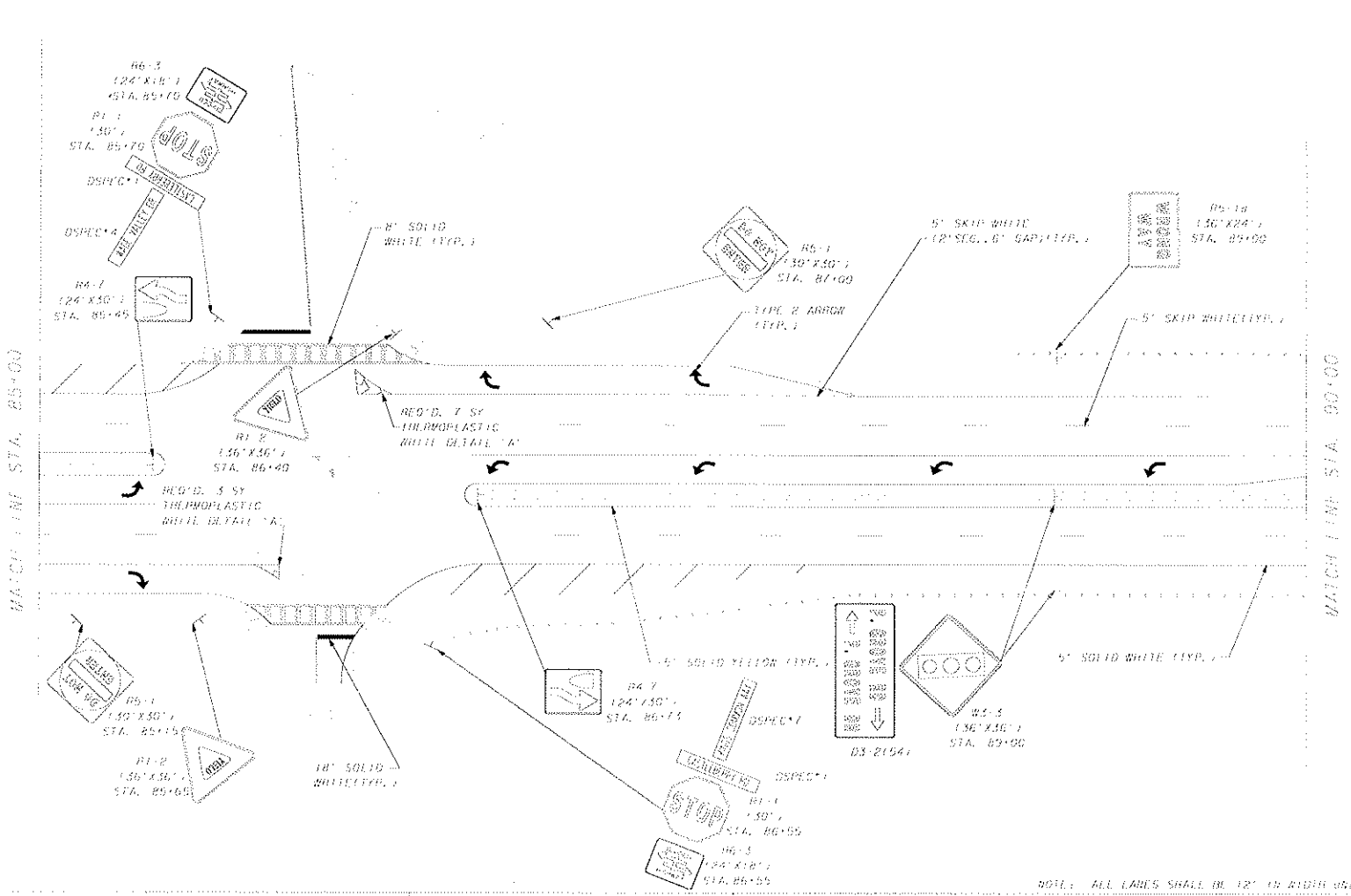

NOTE: ALL LABELS SHALL BE 12" IN HIGH UNLESS OTHERWISE NOTED.

GRESHAM SMITH AND PARTNERS

EXISTING R/W & PROPERTY LINE
REQUIRED R/W LINE
CONSTRUCTION LIMITS
EASEMENT FOR CONSTRUCTION & MAINTENANCE OF SIGNS
EASEMENT FOR CONSTR. OF SIGNS
EASEMENT FOR CONSTR. OF SIGNS

RIGHT LIMIT OF ACCESS
END LIMIT OF ACCESS
LIMIT OF ACCESS
NO ACCESS LIMIT OF ACCESS

SCALE IN FEET
0 20 40 80

DATE	REVISIONS	DATE	REVISIONS

FORSYTH COUNTY
ENGINEERING DEPARTMENT

SIGNING AND MARKING PLAN

PROJECT: CASTLEBERRY ROAD
COUNTY: FORSYTH
DATE: SHEET 26-B

STATE	PROJECT NUMBER	PROJ. NO.	SHEET NO.
GA.	PLAN 2		

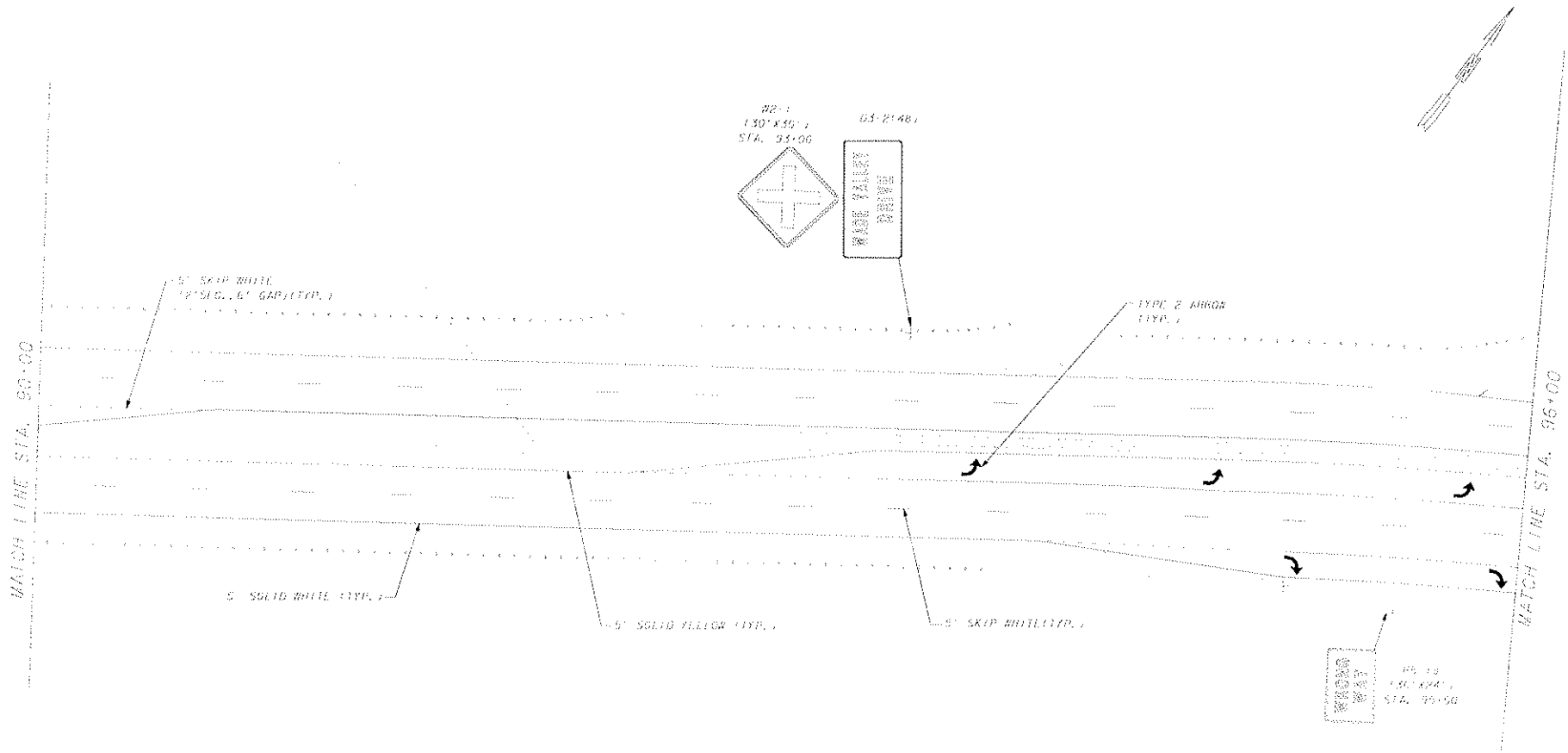

NOTE: ALL LABELS SHALL BE 12" IN HEIGHT UNLESS OTHERWISE NOTED.

GRESHAM SMITH AND PARTNERS

EXISTING R/W & PROPERTY LINE
PROPOSED R/W LINE
CONSTRUCTION LIMITS
EASEMENT FOR CONSTRUCTION & MAINTENANCE OF SLOPES
EASEMENT FOR CONSTR. OF SLOPES
EASEMENT FOR CONSTR. OF DRAINS

BEGIN LIMIT OF ACCESS
END LIMIT OF ACCESS
LIMIT OF ACCESS
R/W AND LIMIT OF ACCESS

SCALE IN FEET
0 20 40 80

DATE	REVISIONS	DATE	REVISIONS

FORSYTH COUNTY
ENGINEERING DEPARTMENT
SIGNING AND MARKING PLAN
PROJECT: EAST FERRY ROAD
COUNTY: FORSYTH
DATE: SHEET 26-16

STATE	PROJECT NUMBER	SHEET NO.	TOTAL SHEETS
GA.	PEW2		

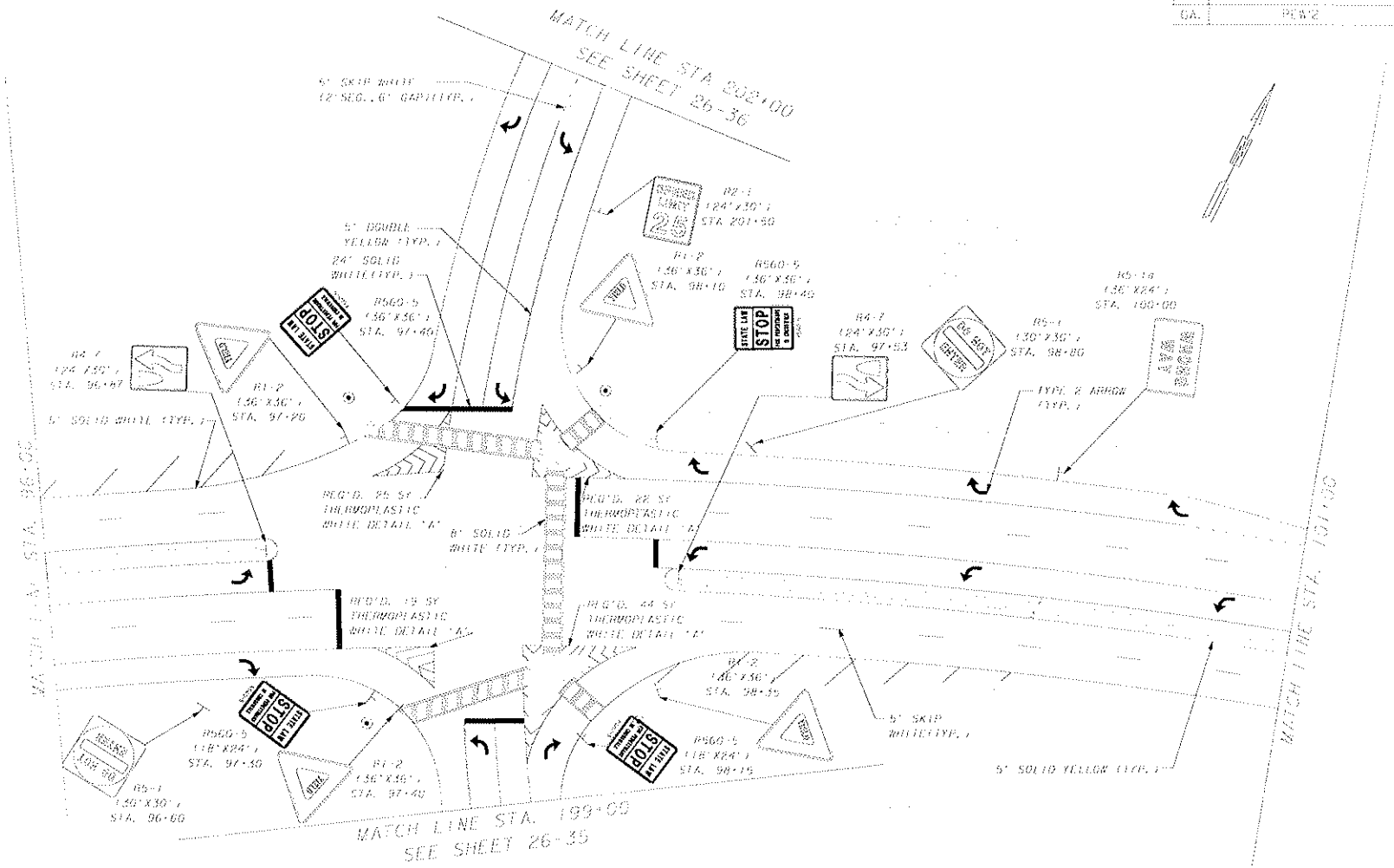

NOTE: ALL LANES SHALL BE 12' IN WIDTH UNLESS OTHERWISE NOTED.

GRESHAM SMITH AND PARTNERS

EXISTING R/W & PROPERTY LINE
REQUIRED R/W LINE
CONSTRUCTION LIMITS
EASEMENT FOR CONSTRUCTION & MAINTENANCE OF SIGNS
EASEMENT FOR CONSTR. OF SIGNS
EASEMENT FOR CONSTR. OF SIGNS

BEGIN LIMIT OF ACCESS ..... BLA
END LIMIT OF ACCESS ..... ELA
LIMIT OF ACCESS
BEG. AND LIMIT OF ACCESS

SCALE IN FEET
0 20 40 80

DATE	REVISIONS	DATE	REVISIONS

FORSYTH COUNTY
ENGINEERING DEPARTMENT
SIGNING AND MARKING PLAN
PROJECT: CANTELBERRY ROAD
COUNTY: FORSYTH
DATE: SHEET: 26-37

STATE	PROJECT NUMBER	PROJ. NO.	SHEET NO.
GA.	PEW-2		

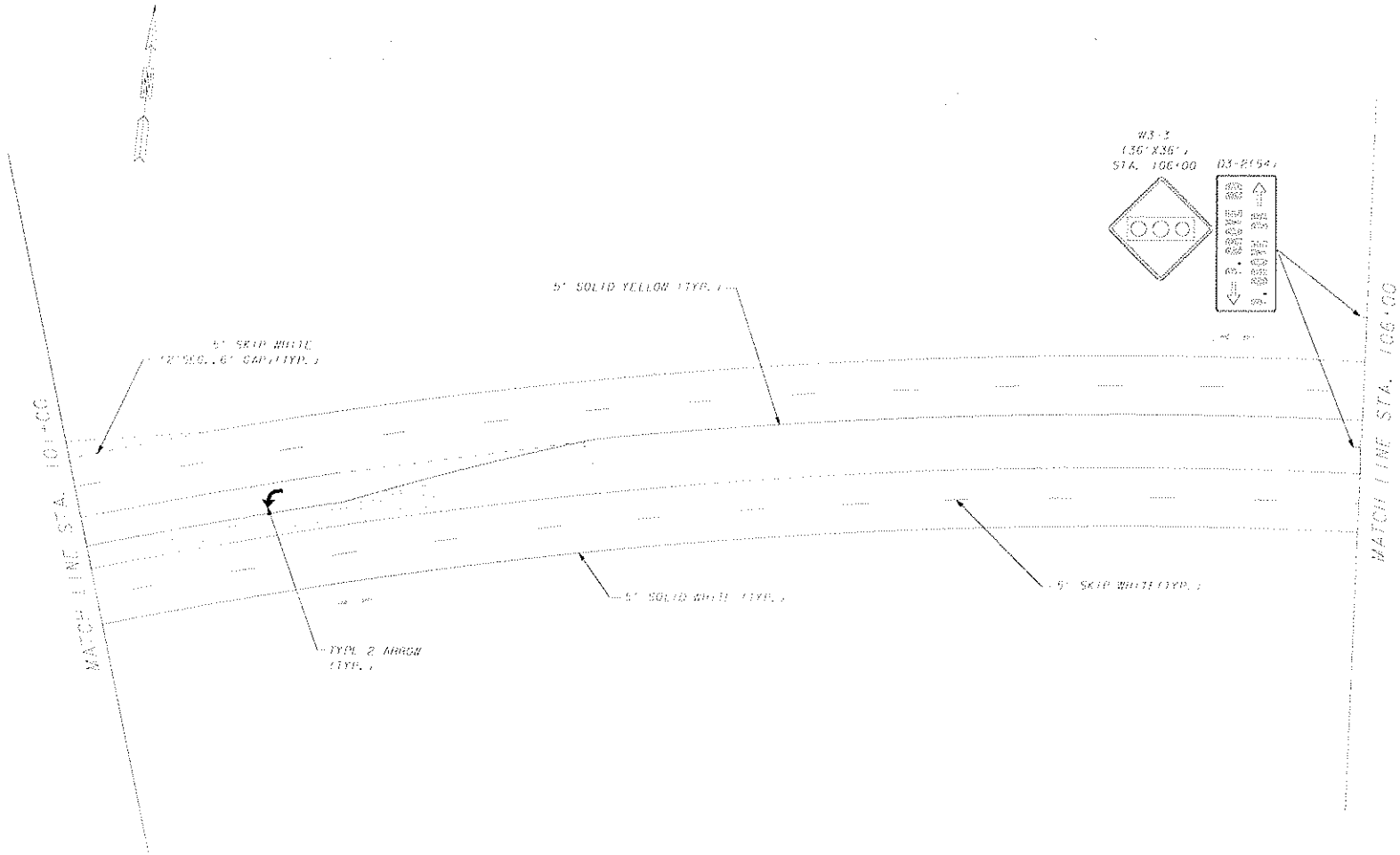

NOTE: ALL LANES SHALL BE 12' IN WIDTH UNLESS OTHERWISE NOTED.

GRESHAM SMITH AND PARTNERS

EXISTING R/W & PROPERTY LINE
REQUIRED R/W LINE
CONSTRUCTION LIMITS
EASEMENT FOR CONSTRUCTION & MAINTENANCE OF SIGNS
EASEMENT FOR COVER OF SIGNS
EASEMENT FOR COVER OF BRUSH

BEGIN LIMIT OF ACCESS
END LIMIT OF ACCESS
LIMIT OF ACCESS
R/W AND LIMIT OF ACCESS

SCALE IN FEET
0 20 40 80

DATE	REVISIONS	DATE	REVISIONS

FORSYTH COUNTY
ENGINEERING DEPARTMENT
SIGNING AND MARKING PLAN
PROJECT: CASTLEBERRY ROAD
COUNTY: FORSYTH
DATE: SHEET: 26-B

STATE	PROJECT NUMBER	SHEET NO.	TOTAL SHEETS
GA.	PEW 2		

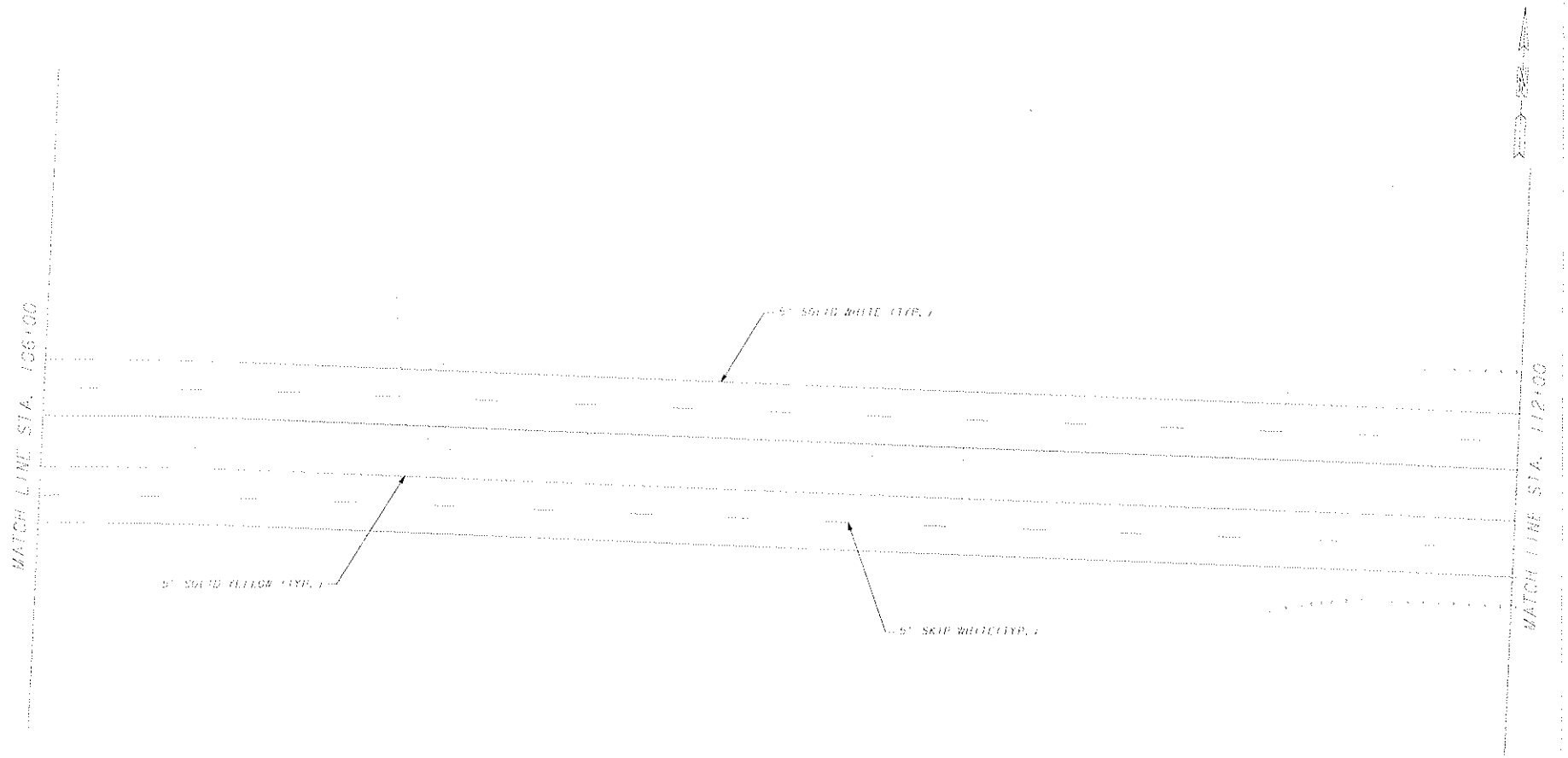

NOTE: ALL LINES SHALL BE 12" IN WIDTH UNLESS OTHERWISE NOTED.

GRESHAM SMITH AND PARTNERS

EXISTING RW & PROPERTY LINE
REQUIRED RW LINE
CONSTRUCTION LIMITS
EASEMENT FOR CONSTRUCTION & MAINTENANCE OF SLOPES
EASEMENT FOR CONSTR. OF SLOPES
EASEMENT FOR CONSTR. OF DRAINS

BEGIN LIMIT OF ACCESS
END LIMIT OF ACCESS
LIMIT OF ACCESS
NON ACCESS LIMIT OF ACCESS

SCALE IN FEET
0 20 40 80

DATE	REVISIONS	DATE	REVISIONS

FORSYTH COUNTY
ENGINEERING DEPARTMENT

SIGNING AND MARKING PLAN

PROJECT: EAST BERRY ROAD
COUNTY: FORSYTH
DATE: SHEET 26-B

STATE	PROJECT NUMBER	SHEET NO.	TOTAL SHEETS
CA.	PCW-2		

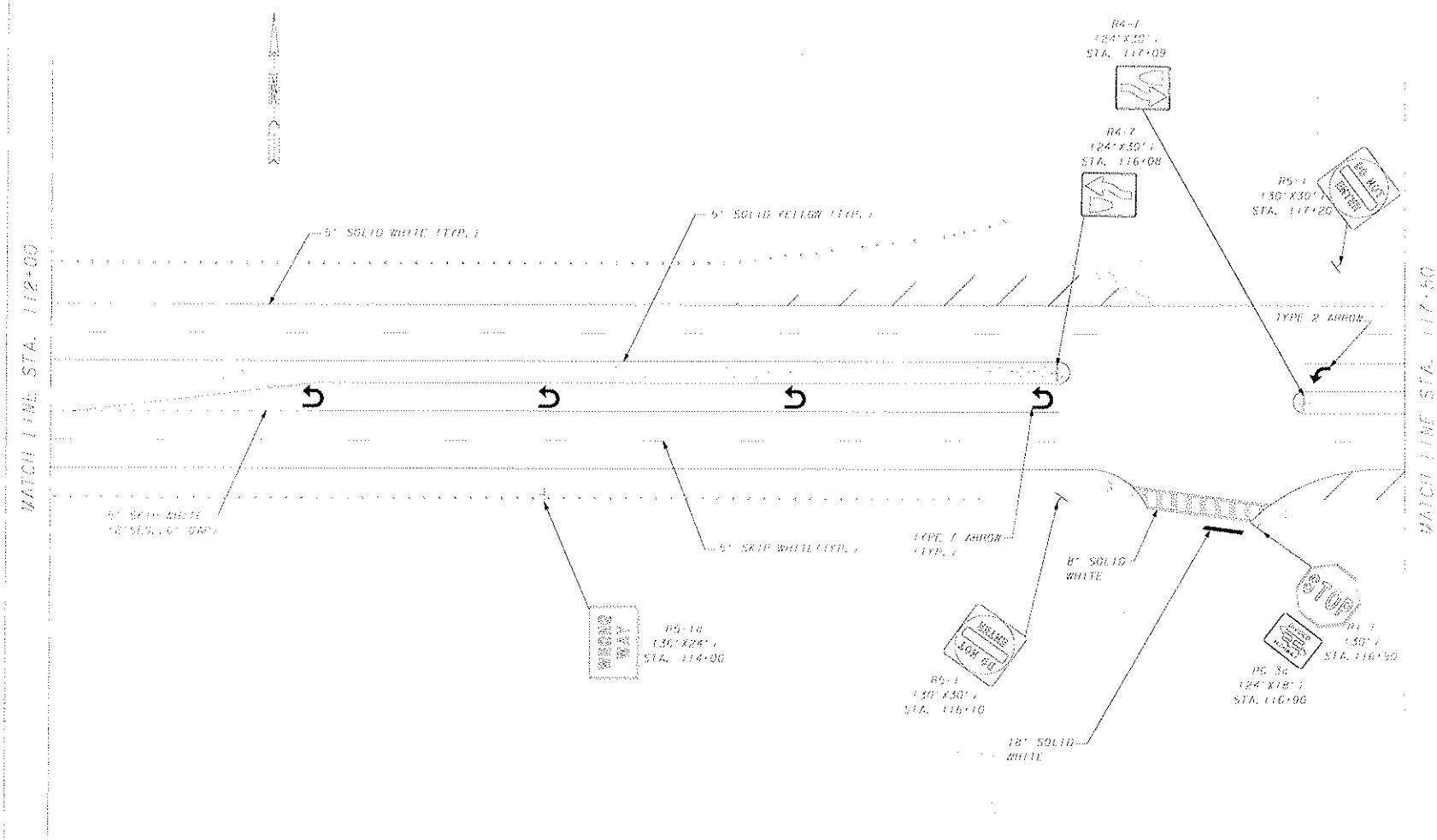

NOTE: ALL LANES SHALL BE 12' IN WIDTH UNLESS OTHERWISE NOTED.

GRESHAM SMITH AND PARTNERS

EXISTING R/W & PROPERTY LINE
REQUIRED R/W LINE
CONSTRUCTION LIMITS
EASEMENT FOR CONSTRUCTION & MAINTENANCE OF SLOPES
EASEMENT FOR CONSTR OF SLOPES
EASEMENT FOR CONSTR OF DRIVES

BEGIN LIMIT OF ACCESS ..... BLA
END LIMIT OF ACCESS ..... ELA
LIMIT OF ACCESS
R/W AND LIMIT OF ACCESS

SCALE IN FEET
0 20 40 80

DATE	REVISIONS	DATE	REVISIONS

FORSYTH COUNTY
ENGINEERING DEPARTMENT
SIGNING AND MARKING PLAN
PROJECT - CASTLEBERRY ROAD
COUNTY FORSYTH
DATE SHEET 26-20

STATE	PROJECT NUMBER	SHEET NO.	TOTAL SHEETS
CA.	PE#2		

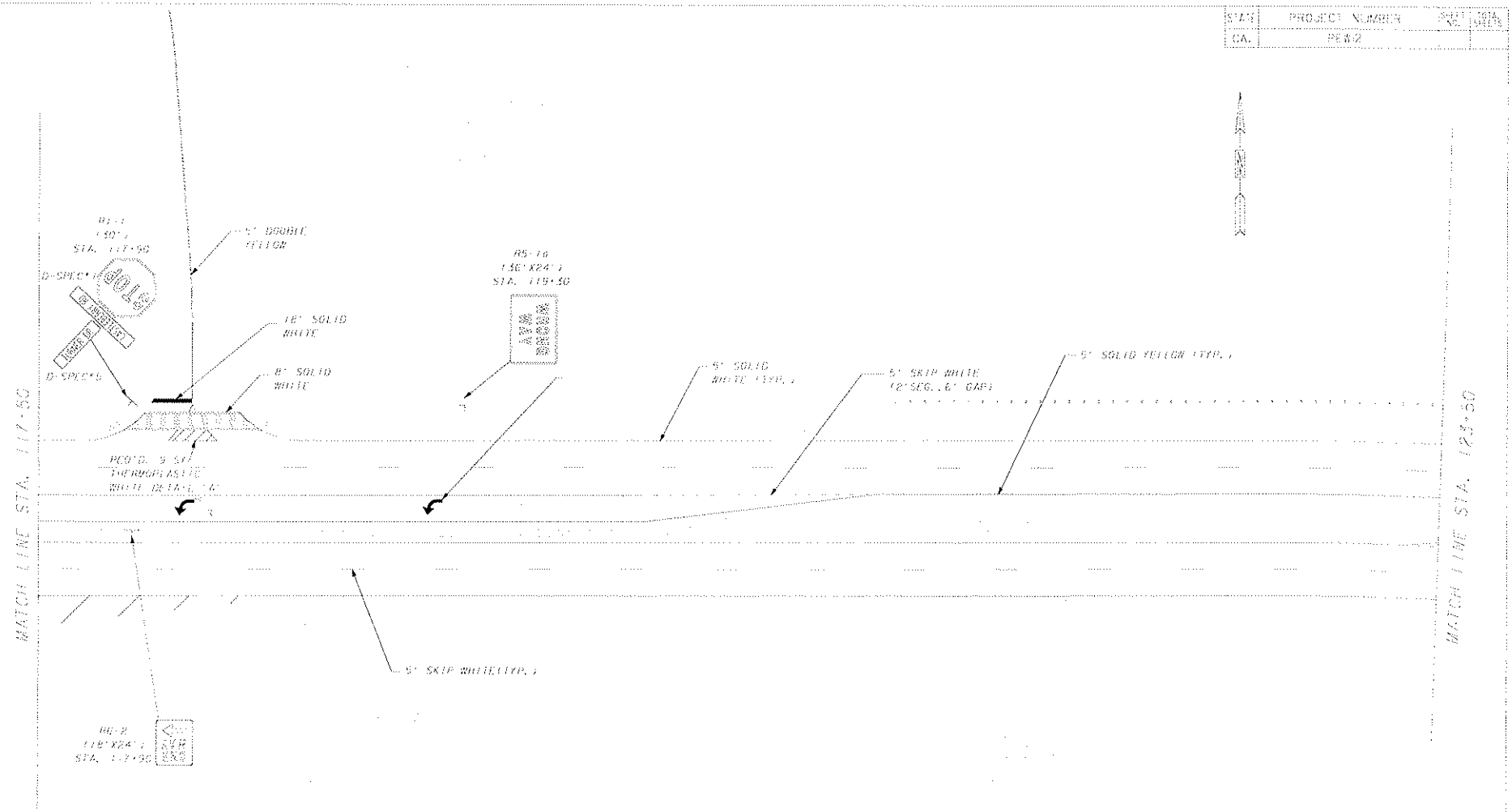

NOTE: ALL LANES SHALL BE 12' IN WIDTH UNLESS OTHERWISE NOTED.

GRESHAM SMITH AND PARTNERS

GS&P

EXISTING R/A & PROPERTY LINE
REQUIRED R/A LINE
CONSTRUCTION LIMITS
EASEMENT FOR CONSTRUCTION & MAINTENANCE OF SLOPES
EASEMENT FOR CONSTR OF SLOPES
EASEMENT FOR CONSTR OF DRIVES

BEGIN LIMIT OF ACCESS
END LIMIT OF ACCESS
LIMIT OF ACCESS
R/A AND LIMIT OF ACCESS

SCALE IN FEET
0 20 40 80

DATE	REVISIONS	DATE	REVISIONS

FORSYTH COUNTY
ENGINEERING DEPARTMENT
SIGNING AND MARKING PLAN
PROJECT - CASTLEBERRY ROAD
COUNTY - FORSYTH
DATE - SHEET 26-2

STATE	PROJECT NUMBER	SHEET NO.	TOTAL SHEETS
GA.	PEW2		

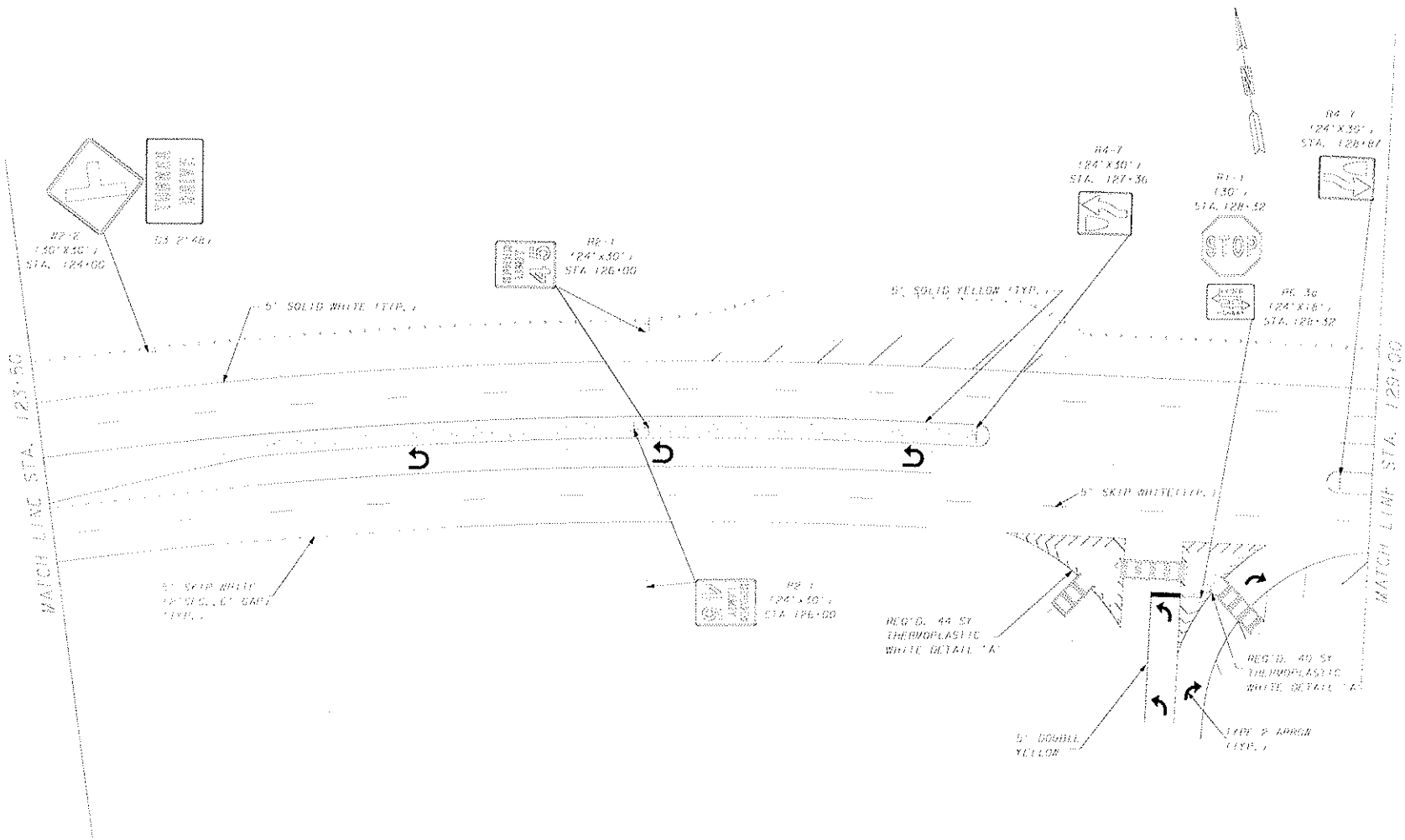

NOTE: ALL LANES SHALL BE 12' IN WIDTH UNLESS OTHERWISE NOTED.

GRESHAM SMITH AND PARTNERS

EXISTING R/W & PROPERTY LINE
REQUIRED R/W LINE
CONSTRUCTION LIMITS
EASEMENT FOR CONSTRUCTION & MAINTENANCE OF SLOPES
EASEMENT FOR CONSTR. OF SLOPES
EASEMENT FOR CONSTR. OF DRIVES

REQ'D. LIMIT OF ACCESS
NO LIMIT OF ACCESS
LIMIT OF ACCESS
R/W AND LIMIT OF ACCESS

SCALE IN FEET
0 20 40 80

DATE	REVISIONS	DATE	REVISIONS

FORSYTH COUNTY
ENGINEERING DEPARTMENT
SIGNING AND MARKING PLAN
PROJECT: EAST EBERRY ROAD
COUNTY: FORSYTH
DATE: SHEET 26-22

STATE	PROJECT NUMBER		
CA.	PEW12		

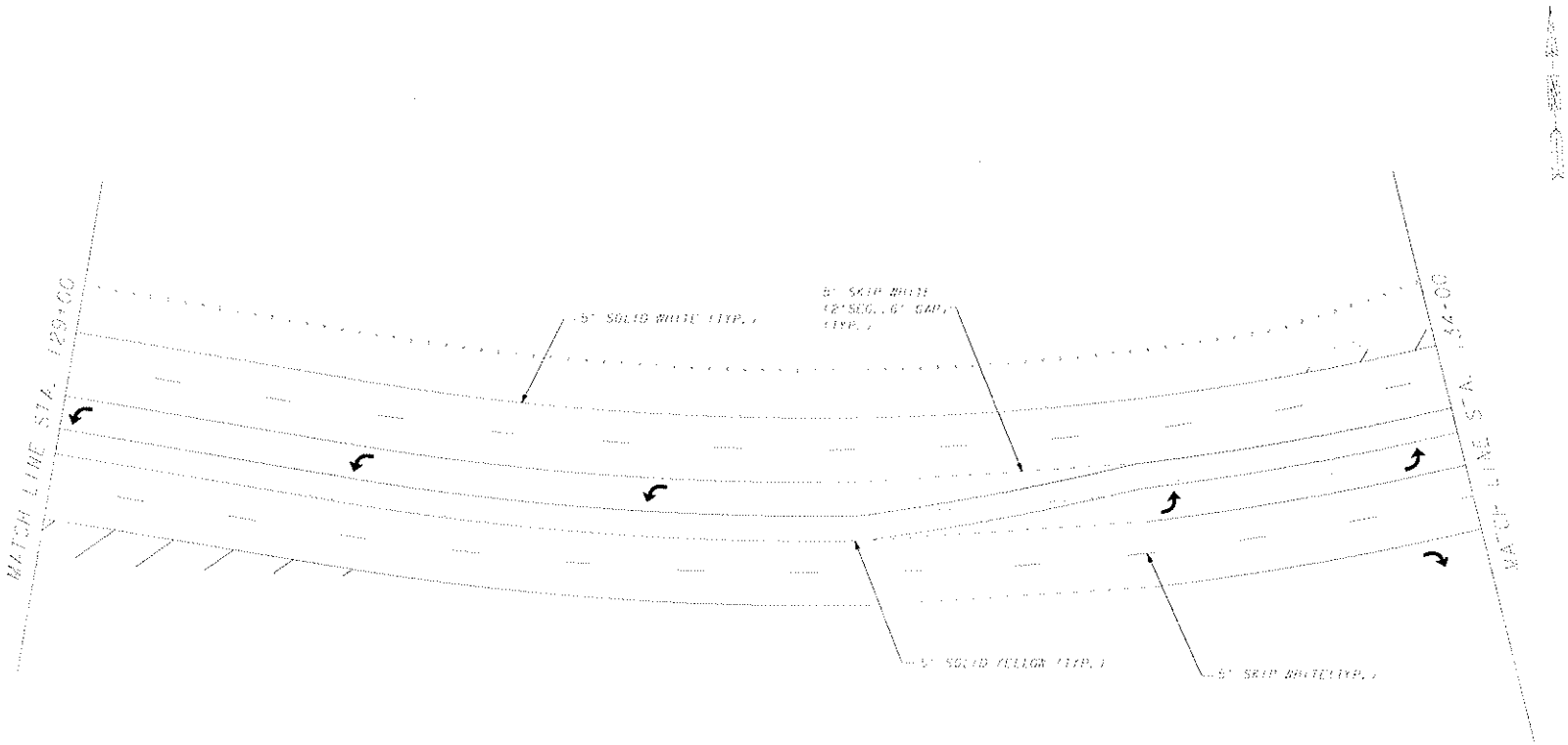

NOTE: ALL LANES SHALL BE 12' IN WIDTH UNLESS OTHERWISE NOTED.

GRESHAM SMITH AND PARTNERS

EXISTING R/W & PROPERTY LINE
REQUIRED R/W LINE
CONSTRUCTION LIMITS
EASEMENT FOR CONSTRUCTION & MAINTENANCE OF SLOPES
EASEMENT FOR CONSTR OF SLOPES
EASEMENT FOR CONSTR OF DRIVES

BEGIN LIMIT OF ACCESS ..... BLA
END LIMIT OF ACCESS ..... ELA
LIMIT OF ACCESS
R/W AND LIMIT OF ACCESS

SCALE IN FEET
0 20 40 80

DATE	REVISIONS	DATE	REVISIONS

FORSYTH COUNTY
ENGINEERING DEPARTMENT
SIGNING AND MARKING PLAN
PROJECT CAST LBERRY ROAD
COUNTY FORSYTH
DATE SHEET 26 23

STATE	PROJECT NUMBER	SHEET NO.	TOTAL SHEETS
GA.	PI W 7		

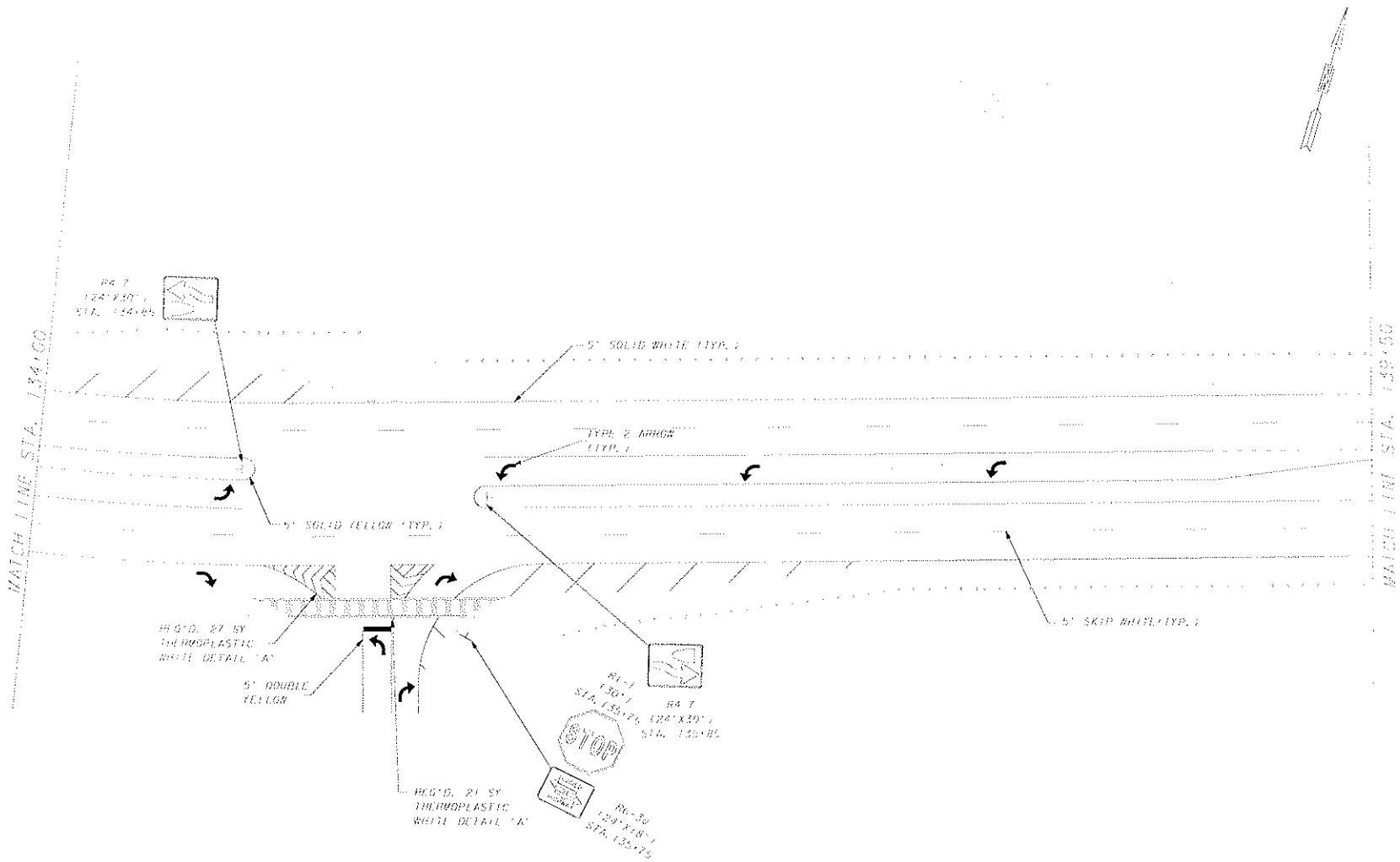

NOTE: ALL LINES SHALL BE 12" IN WIDTH UNLESS OTHERWISE NOTED.

GRESHAM SMITH AND PARTNERS

EXISTING R/W & PROPERTY LINE
RECORDED R/W LINE
CONSTRUCTION LIMITS
EASEMENT FOR CONSTRUCTION & MAINTENANCE OF SLOPES
EASEMENT FOR CONSTR. OF SLOPES
EASEMENT FOR CONSTR. OF DRAINS

BEGINNING OF ACCESS ..... BA
END OF ACCESS ..... EA
LIMIT OF ACCESS
R/W AND LIMIT OF ACCESS

SCALE IN FEET
0 20 40 80

DATE	REVISIONS	DATE	REVISIONS

FORSYTH COUNTY
ENGINEERING DEPARTMENT
SIGNING AND MARKING PLAN
PROJECT CAT'S LIBRARY ROAD
COUNTY FORSYTH
DATE SHEET 26-24

STATE	PROJECT NUMBER	SHEET NO.	TOTAL SHEETS
GA.	PCW2		

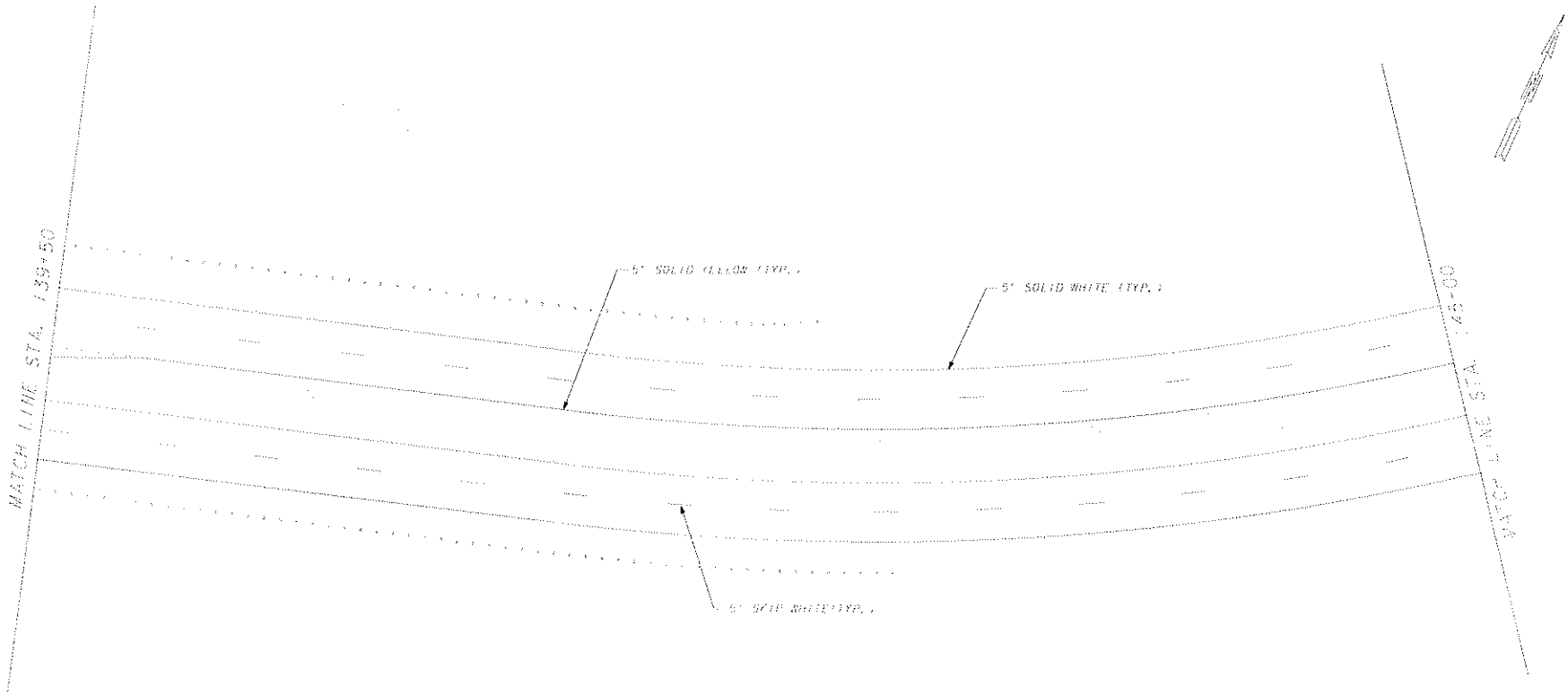

NOTE: ALL LINES SHALL BE 12" IN WIDTH UNLESS OTHERWISE NOTED.

GRESHAM SMITH AND PARTNERS

EXISTING R/W & PROPERTY LINE
REQUIRED R/W LINE
CONSTRUCTION LIMITS
EASEMENT FOR CONSTRUCTION & MAINTENANCE OF SLOPES
EASEMENT FOR CONSTR. OF SLOPES
EASEMENT FOR CONSTR. OF DRAINS

BEGIN LIMIT OF ACCESS
END LIMIT OF ACCESS
LIMIT OF ACCESS
R/W AND LIMIT OF ACCESS

SCALE IN FEET
0 20 40 80

DATE	REVISIONS	DATE	REVISIONS

FORSYTH COUNTY
ENGINEERING DEPARTMENT
SIGNING AND MARKING PLAN
PROJECT: EAST LIBERTY ROAD
COUNTY: FORSYTH
DATE: SHEET: 26-25

STATE	PROJECT NUMBER	SHEET NO.	TOTAL SHEETS
GA.	PEW2		

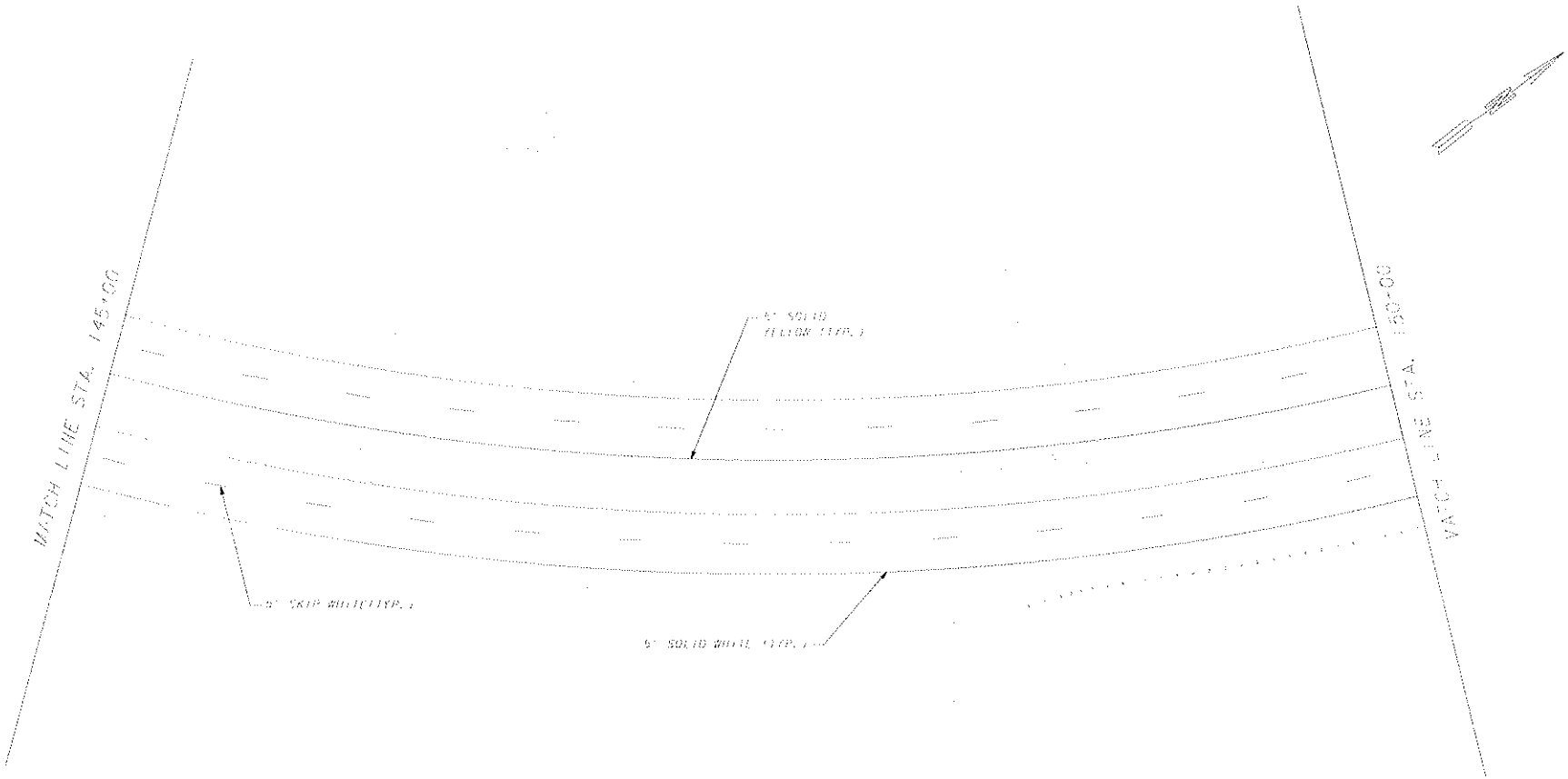

NOTE: ALL LANES SHALL BE 12' IN WIDTH UNLESS OTHERWISE NOTED.

GRESHAM SMITH AND PARTNERS

EXISTING R/W & PROPERTY LINE
PROPOSED R/W LINE
CONSTRUCTION LIMITS
EASEMENT FOR CONSTRUCTION & MAINTENANCE OF SLOPES
EASEMENT FOR CONSTR OF SLOPES
EASEMENT FOR CONSTR OF DRIVES

BEGIN LIMIT OF ACCESS
END LIMIT OF ACCESS
LIMIT OF ACCESS
R/W AND LIMIT OF ACCESS

SCALE IN FEET
0 20 40 80

DATE	REVISIONS	DATE	REVISIONS

FORSYTH COUNTY
ENGINEERING DEPARTMENT
SIGNING AND MARKING PLAN
PROJECT - CASTLEBERRY ROAD
COUNTY FORSYTH
DATE SHEET 26-26

STATE	PROJECT NUMBER	SHEET NO.	TOTAL SHEETS
GA.	PEW-2		

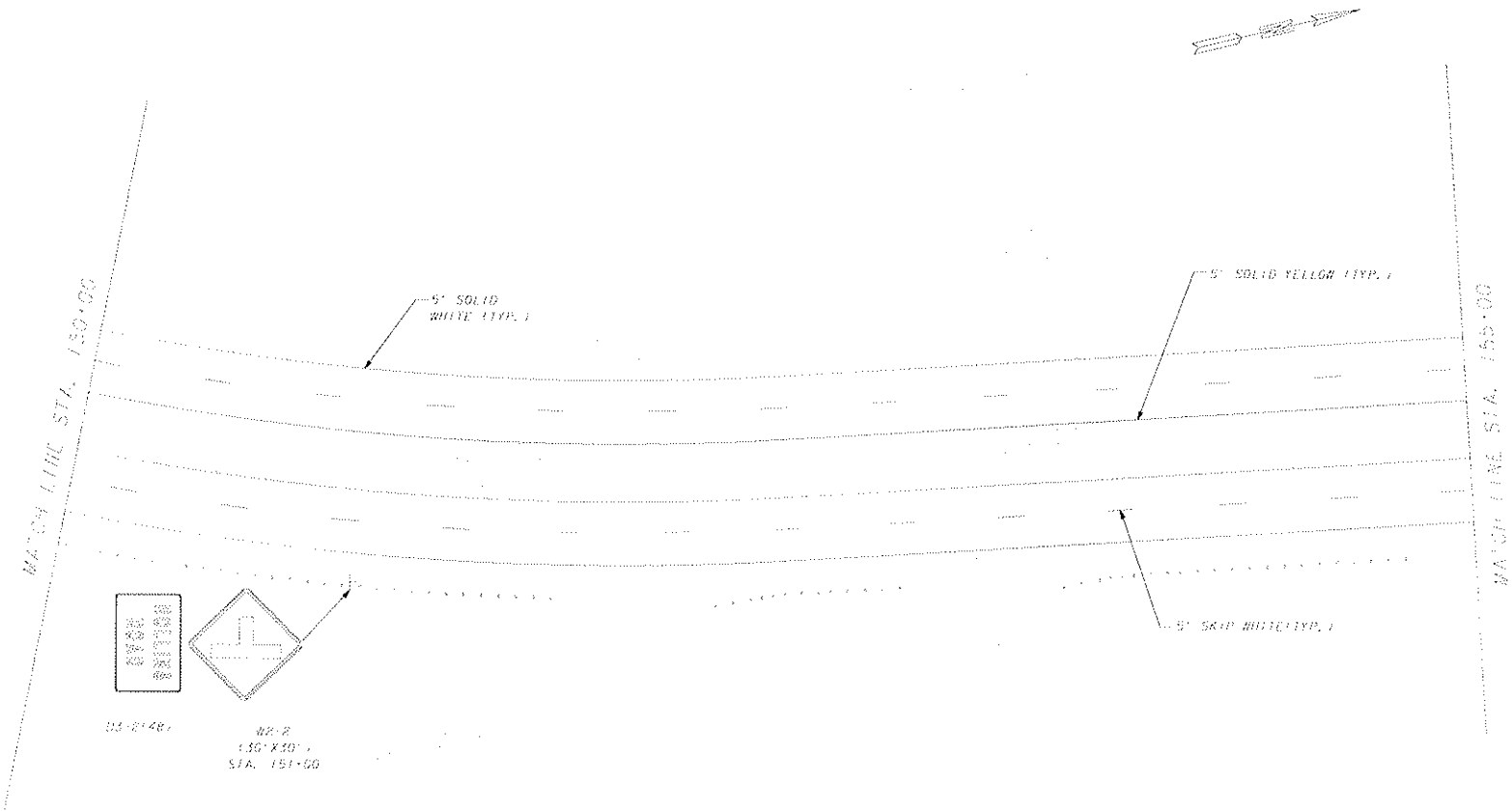

NOTE: ALL LANES SHALL BE 12' IN WIDTH UNLESS OTHERWISE NOTED.

GRESHAM SMITH AND PARTNERS

EXISTING R/W & PROPERTY LINE
REQUIRED R/W LINE
CONSTRUCTION LIMITS
EASEMENT FOR CONSTRUCTION & MAINTENANCE OF SLOPES
EASEMENT FOR CONSTR OF SLOPES
EASEMENT FOR CONSTR OF DRIVES

BEGIN LIMIT OF ACCESS ..... BLA
END LIMIT OF ACCESS ..... ELA
LIMIT OF ACCESS
R/W AND LIMIT OF ACCESS

SCALE IN FEET
0 20 40 80

DATE	REVISIONS	DATE	REVISIONS

FORSYTH COUNTY
ENGINEERING DEPARTMENT
SIGNING AND MARKING PLAN
PROJECT: CASTLEBERRY ROAD
COUNTY: FORSYTH
DATE: SHEET 26-27

STATE	PROJECT NUMBER	SHEET NO.	TOTAL SHEETS
GA.	PEW 2		

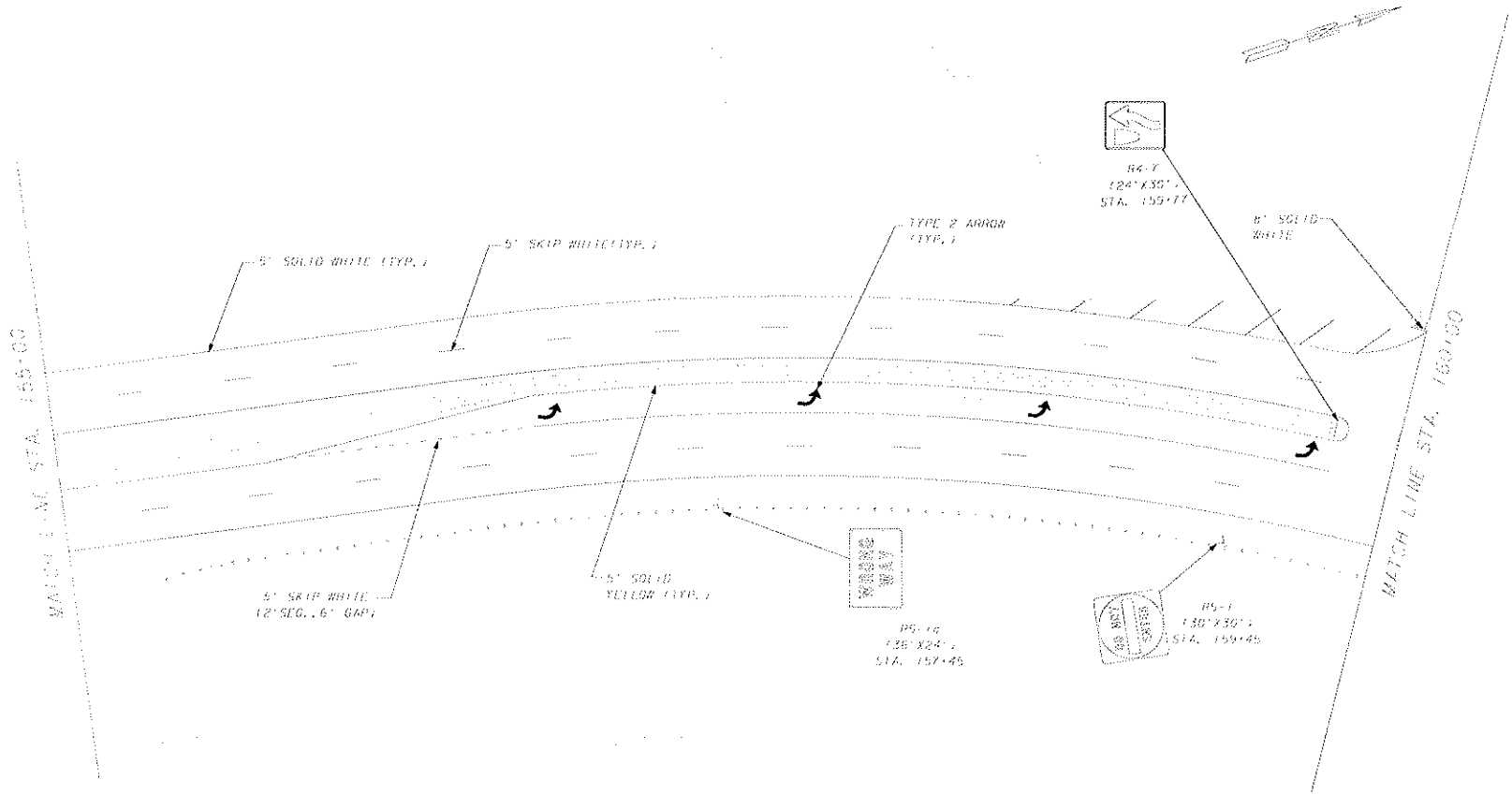

NOTE: ALL LANES SHALL BE 12' IN WIDTH UNLESS OTHERWISE NOTED.

GRESHAM SMITH AND PARTNERS

EXISTING R/W & PROPERTY LINE
REQUIRED R/W LINE
CONSTRUCTION LIMITS
EASEMENT FOR CONSTRUCTION & MAINTENANCE OF SLOPES
EASEMENT FOR CONSTR OF SLOPES
EASEMENT FOR CONSTR OF DRIVES

BEGIN LIMIT OF ACCESS ..... B.L.A.
END LIMIT OF ACCESS ..... E.L.A.
LIMIT OF ACCESS
R/W AND LIMIT OF ACCESS

SCALE IN FEET
0 20 40 80

DATE	REVISIONS	DATE	REVISIONS

FORSYTH COUNTY
ENGINEERING DEPARTMENT
SIGNING AND MARKING PLAN
PROJECT CASTLEBERRY ROAD
COUNTY FORSYTH
DATE SHEET 26-28

STATE	PROJECT NUMBER	SHEET NO.	TOTAL SHEETS
GA.	PI# 2		

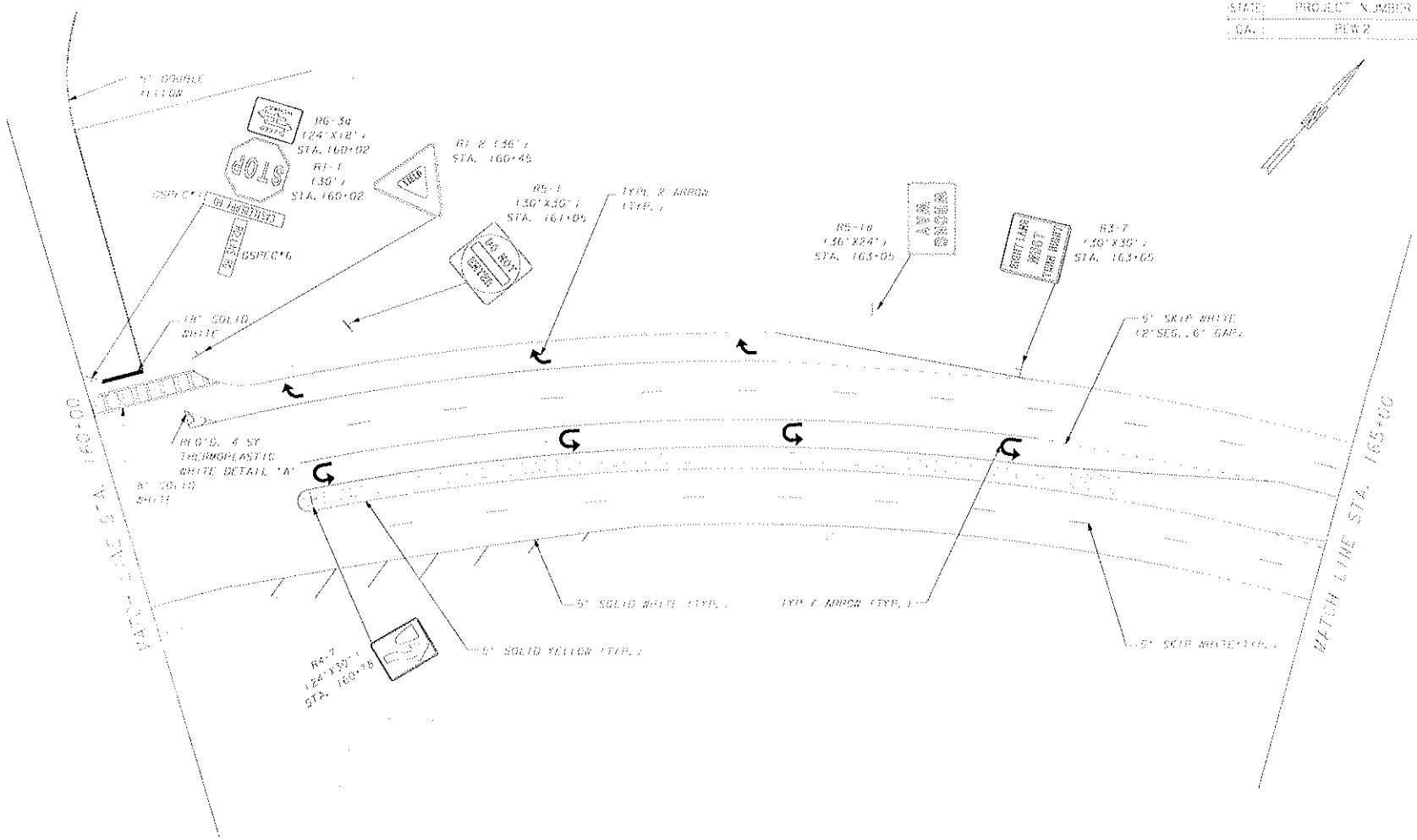

NOTE: ALL LINES SHALL BE 12" IN WIDTH UNLESS OTHERWISE NOTED.

GRESHAM SMITH AND PARTNERS

EXISTING R/W & PROPERTY LINE
REQUIRED R/W LINE
CONSTRUCTION LIMITS
EASEMENT FOR CONSTRUCTION & MAINTENANCE OF SIGNS
EASEMENT FOR LOWER OF SIGNS
EASEMENT FOR TOWER OF SIGNS

BEGIN LIMIT OF ACCESS
END LIMIT OF ACCESS
LIMIT OF ACCESS
R/W INSTEAD OF ACCESS

SCALE IN FEET
0 20 40 80

DATE	REVISIONS	DATE	REVISIONS

FORSYTH COUNTY
ENGINEERING DEPARTMENT
SIGNING AND MARKING PLAN
PROJECT: CASTLEBERRY ROAD
COUNTY: FORSYTH
DATE: SHEET 26-29

STATE	PROJECT NUMBER	SHEET NO.	TOTAL SHEETS
GA.	PI 0 Z		

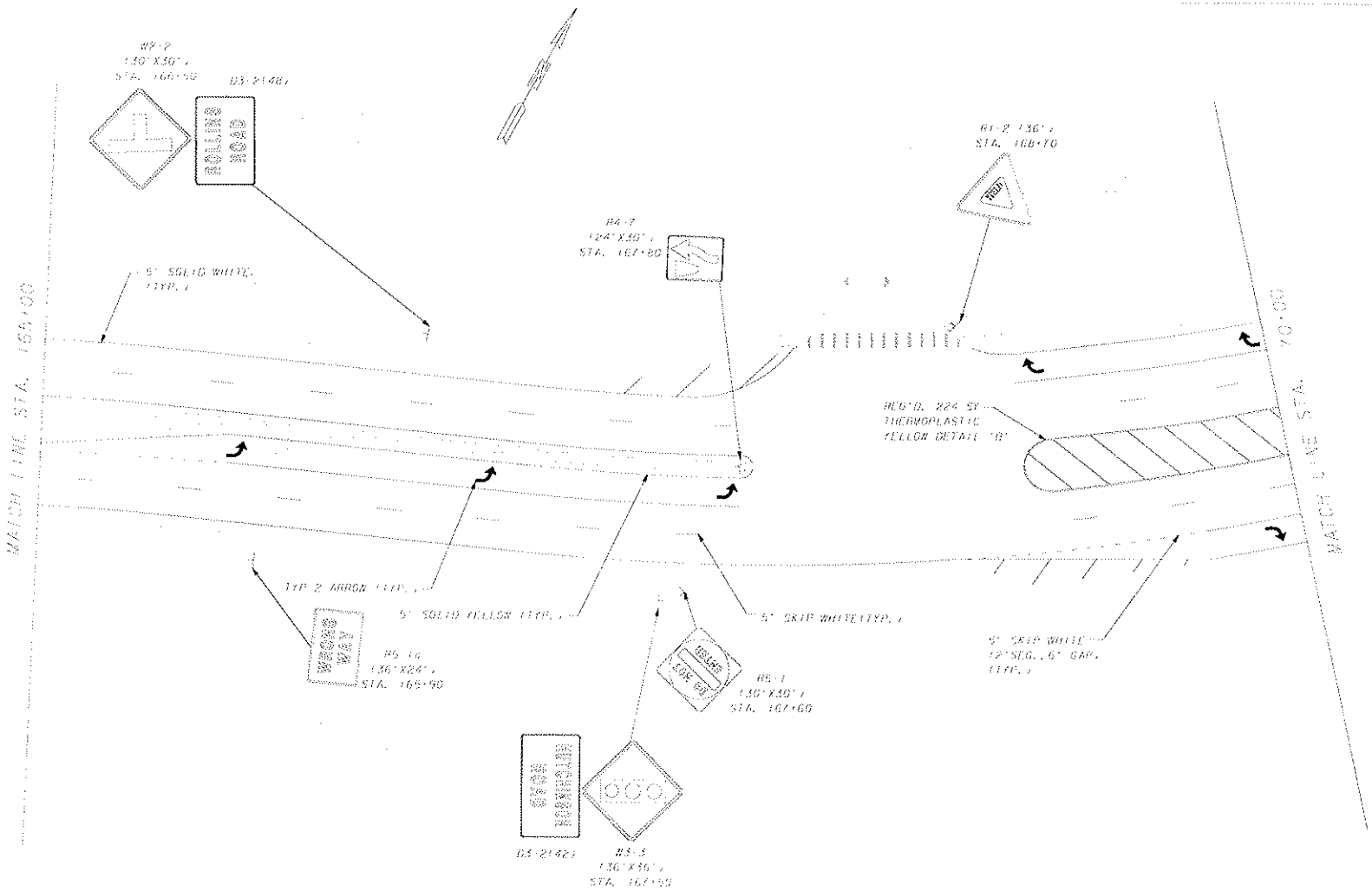

NOTE: ALL LABELS SHALL BE 12" IN HEIGHT UNLESS OTHERWISE NOTED.

GRESHAM SMITH AND PARTNERS

EXISTING R/W & PROPERTY LINE
PROPOSED R/W LINE
CONSTRUCTION LIMITS
EASEMENT FOR CONSTRUCTION & MAINTENANCE OF SLOPES
EASEMENT FOR CONSTR. OF SLOPES
EASEMENT FOR CONSTR. OF DRAINS

BEGIN LIMIT OF ACCESS
END LIMIT OF ACCESS
LIMIT OF ACCESS
NON ACCESS LIMIT OF ACCESS

SCALE IN FEET
0 20 40 80

DATE	REVISIONS	DATE	REVISIONS

FORSYTH COUNTY
ENGINEERING DEPARTMENT
SIGNING AND MARKING PLAN
PROJECT - CASTLEBERRY ROAD
COUNTY - FORSYTH
DATE - SHEET 26-30

STATE	PROJECT NUMBER	SHEET NO.	TOTAL SHEETS
GA.	PI#2		

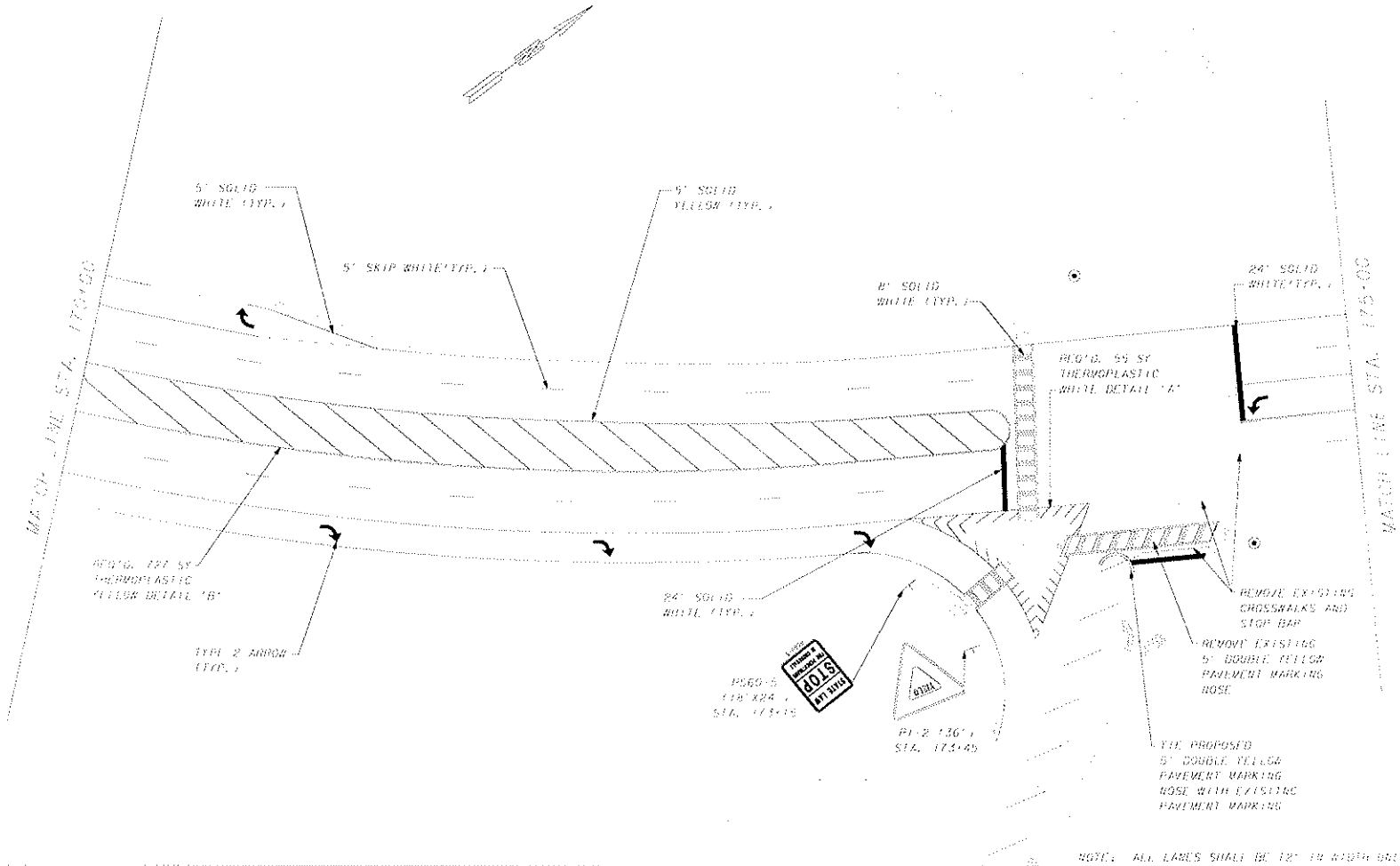

NOTE: ALL LABELS SHALL BE 12" IN HEIGHT UNLESS OTHERWISE NOTED.

GRESHAM SMITH AND PARTNERS

EXISTING R/W & PROPERTY LINE
REQUIRED R/W LINE
CONSTRUCTION LIMITS
EASEMENT FOR CONSTRUCTION & MAINTENANCE OF SLOPES
EASEMENT FOR CONSTR. OF SLOPES
EASEMENT FOR CONSTR. OF GRADES

RIGHT LIMIT OF ACCESS
LEFT LIMIT OF ACCESS
LIMIT OF ACCESS
R/W LIMIT OF ACCESS

SCALE IN FEET
0 20 40 80

DATE	REVISIONS	DATE	REVISIONS

FORSYTH COUNTY
ENGINEERING DEPARTMENT

SIGNING AND MARKING PLAN

PROJECT - CASTLEBERRY ROAD
COUNTY - FORSYTH
DATE - SHEET 26-31

STATE	PROJECT NUMBER	PROJ. NO.	SHEET NO.
GA.	FLW 2		

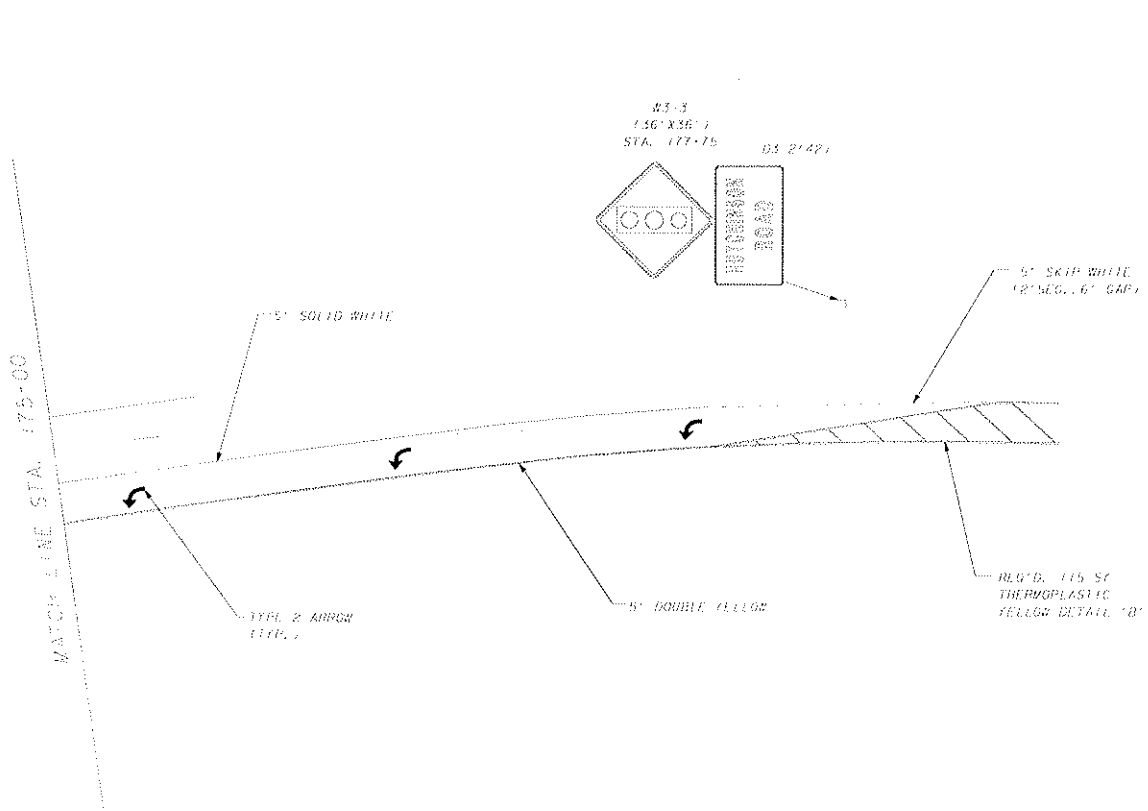

NOTE: ALL LABELS SHALL BE 12" TO BIGGER UNLESS OTHERWISE NOTED.

GRESHAM SMITH AND PARTNERS

EXISTING R/W & PROPERTY LINE
REQUIRED R/W LINE
CONSTRUCTION LIMITS
EASEMENT FOR CONSTRUCTION & MAINTENANCE OF SLOPES
EASEMENT FOR COVER OF SLOPES
EASEMENT FOR LOSS OF SLOPES

BEGIN LIMIT OF ACCESS
END LIMIT OF ACCESS
LIMIT OF ACCESS
R/W AND LIMIT OF ACCESS

SCALE IN FEET
0 20 40 80

DATE	REVISIONS	DATE	REVISIONS

FORSYTH COUNTY
ENGINEERING DEPARTMENT
SIGNING AND MARKING PLAN
PROJECT - CAULEBERRY ROAD
COUNTY FORSYTH
DATE SHEET 26-32

STATE	PROJECT NUMBER	SHEET NO.	TOTAL SHEETS
GA.	PCW-2		



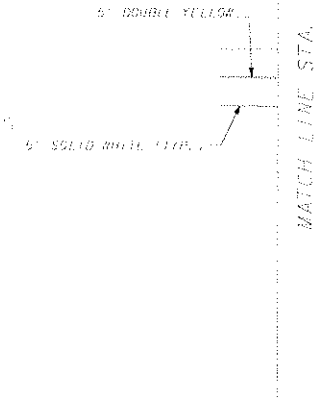

NOTE: ALL LINES SHALL BE 12" IN WIDTH UNLESS OTHERWISE NOTED.

GRESHAM SMITH AND PARTNERS

EXISTING R/W & PROPERTY LINE
REQUIRED R/W LINE
CONSTRUCTION LIMITS
EASEMENT FOR CONSTRUCTION & MAINTENANCE OF SLOPES
EASEMENT FOR CONSTR. OF SLOPES
EASEMENT FOR CONSTR. OF DRAINS

BEGIN LIMIT OF ACCESS
END LIMIT OF ACCESS
LIMIT OF ACCESS
R/W AND LIMIT OF ACCESS

SCALE IN FEET
0 20 40 80

DATE	REVISIONS	DATE	REVISIONS

FORSYTH COUNTY
ENGINEERING DEPARTMENT
SIGNING AND MARKING PLAN
PROJECT - CASTLEBERRY ROAD
COUNTY - FORSYTH
DATE SHEET 26-33

STATE	PROJECT NUMBER	SHEET NO.	TOTAL SHEETS
GA.	PCW 2		

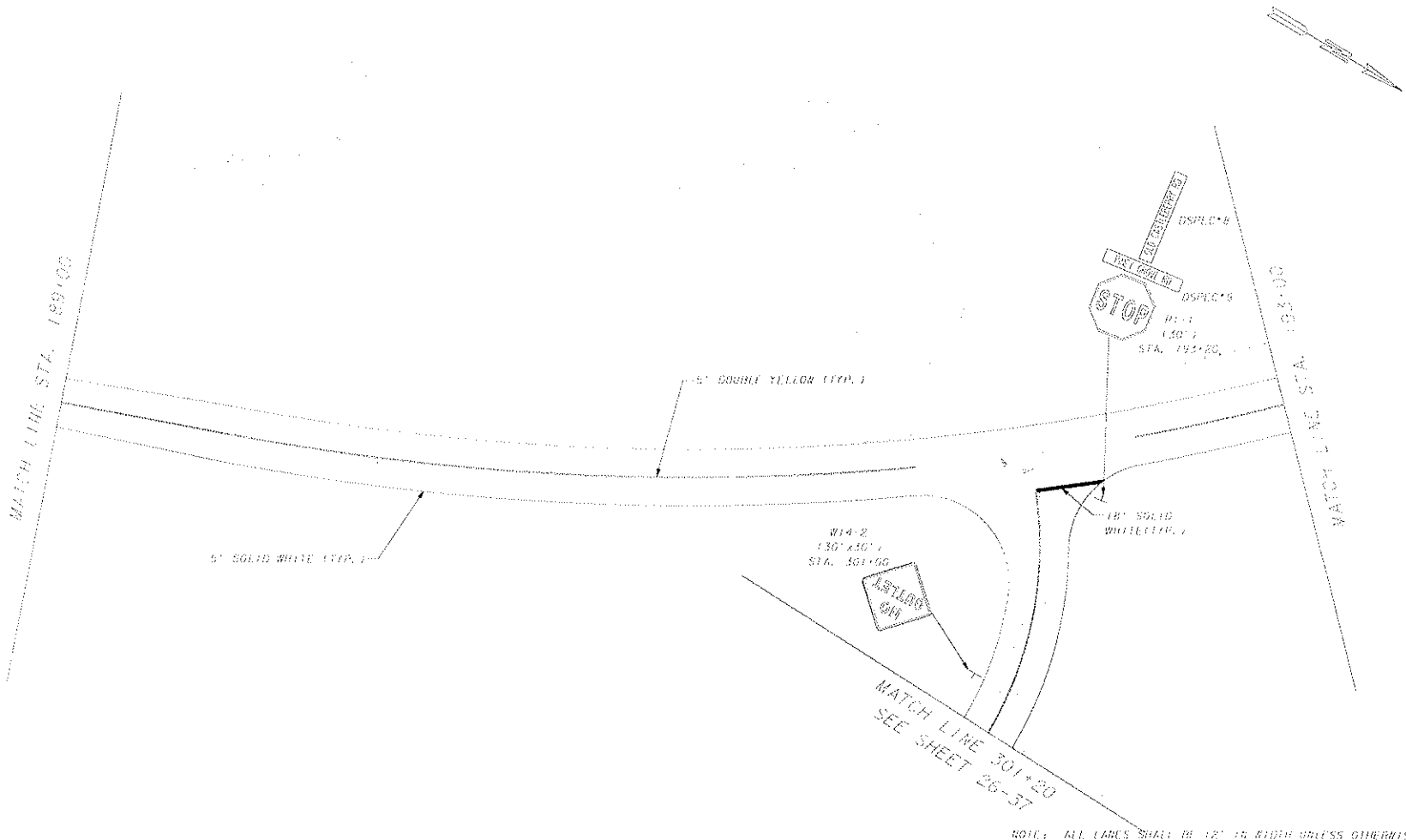

NOTE: ALL LANES SHALL BE 12' IN WIDTH UNLESS OTHERWISE NOTED.

GRESHAM SMITH AND PARTNERS

EXISTING R/W & PROPERTY LINE
REQUIRED R/W LINE
CONSTRUCTION LIMITS
EASEMENT FOR CONSTRUCTION & MAINTENANCE OF SLOPES
EASEMENT FOR CONSTR OF SLOPES
EASEMENT FOR CONSTR OF GRADES

BEGIN LIMIT OF ACCESS ..... BLA
END LIMIT OF ACCESS ..... ELA
LIMIT OF ACCESS
R/W AND LIMIT OF ACCESS

SCALE IN FEET
0 20 40 80

DATE	REVISIONS	DATE	REVISIONS

FORSYTH COUNTY
ENGINEERING DEPARTMENT
SIGNING AND MARKING PLAN
PROJECT - CASTLEBERRY ROAD
COUNTY - FORSYTH
DATE - SHEET 26-34

STATE	PROJECT NUMBER	SHEET NO.	TOTAL SHEETS
GA.	[illegible]		

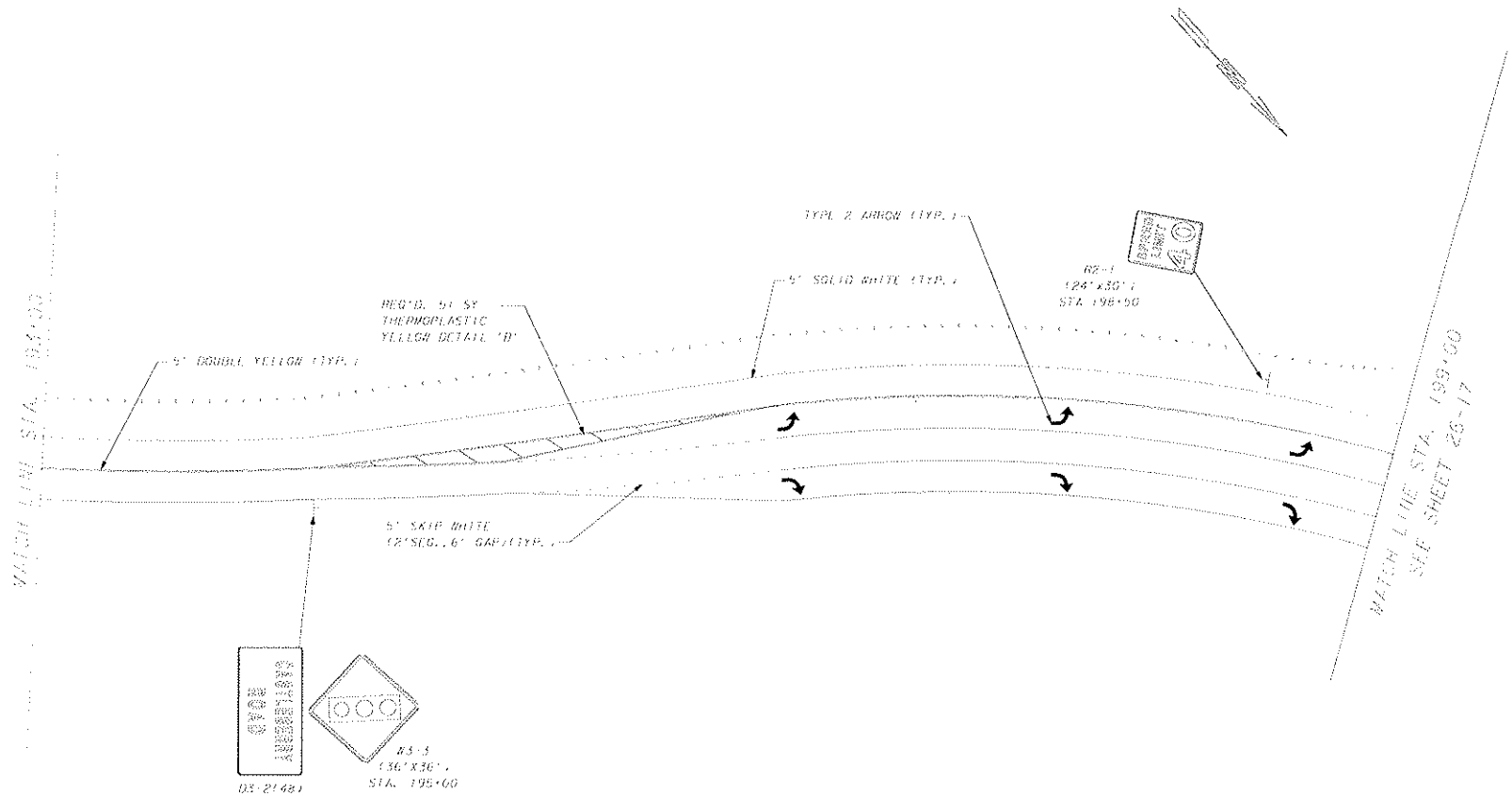

NOTE: ALL LINES SHALL BE 12" IN WIDTH UNLESS OTHERWISE NOTED.

GRESHAM SMITH AND PARTNERS

EXISTING R/W & PROPERTY LINE
RECORDED R/W LINE
CONSTRUCTION LIMITS
EASEMENT FOR CONSTRUCTION & MAINTENANCE OF SLOPES
EASEMENT FOR CONVEY OF SLOPES
EASEMENT FOR CONVEY OF SIGNALS

BEGIN LIMIT OF ACCESS
END LIMIT OF ACCESS
LIMIT OF ACCESS
R/W AND LIMIT OF ACCESS

SCALE IN FEET
0 20 40 60

DATE	REVISIONS	DATE	REVISIONS

FORSYTH COUNTY
ENGINEERING DEPARTMENT
SIGNING AND MARKING PLAN
PROJECT: EASTLEBERRY ROAD
COUNTY: FORSYTH
DATE: SHEET 26-35

STATE	PROJECT NUMBER	SHEET NO.	TOTAL SHEETS
GA.	PLW2		

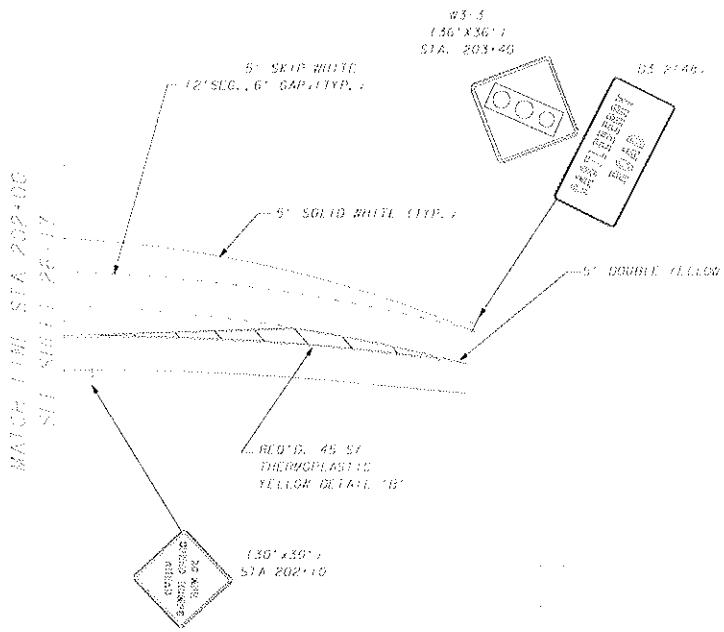

NOTE: ALL LINES SHALL BE 12" IN WIDTH UNLESS OTHERWISE NOTED.

GRESHAM SMITH AND PARTNERS

EXISTING R/W & PROPERTY LINE
REQUIRED R/W LINE
CONSTRUCTION LIMITS
EASEMENT FOR CONSTRUCTION & MAINTENANCE OF SIGNS
EASEMENT FOR COVER OF SIGNS
EASEMENT FOR COVER OF SIGNS

BEGIN LINE OF ACCESS
END LINE OF ACCESS
LINE OF ACCESS
R/W EASEMENT OF ACCESS

SCALE IN FEET
0 20 40 60

DATE	REVISIONS	DATE	REVISIONS

FORSYTH COUNTY
ENGINEERING DEPARTMENT
SIGNING AND MARKING PLAN
PROJECT - CASTLEBERRY ROAD
COUNTY FORSYTH
DATE SHEET 26 36

STATE	PROJECT NUMBER	SHEET NO.	TOTAL SHEETS
GA.	PEW2		



NOTE: ALL LABELS SHALL BE 12" IN HEIGHT UNLESS OTHERWISE NOTED.

GRESHAM SMITH AND PARTNERS

EXISTING R/W & PROPERTY LINE
REQUIRED R/W LINE
EASEMENT LINES
EASEMENT FOR CONSTRUCTION & MAINTENANCE OF SLOPES
EASEMENT FOR CONSTR. OF SLOPES
EASEMENT FOR CONSTR. OF DRAINS

BEGIN LIMIT OF ACCESS
END LIMIT OF ACCESS
LIMIT OF ACCESS
R/W AND LIMIT OF ACCESS

SCALE IN FEET
0 20 40 80

DATE	REVISIONS	DATE	REVISIONS

FORSYTH COUNTY
ENGINEERING DEPARTMENT
SIGNING AND MARKING PLAN
PROJECT - CASTLEBERRY ROAD
COUNTY - FORSYTH
DATE SHEET 26-37

STATE	PROJECT NUMBER	SHEET NO.	TOTAL SHEETS
GA.	PEW 2		

NOTE: ALL LANES SHALL BE 12' IN WIDTH UNLESS OTHERWISE NOTED.

GRESHAM SMITH AND PARTNERS

EXISTING R/W & PROPERTY LINE
REQUIRED R/W LINE
CONSTRUCTION LIMITS
EASEMENT FOR CONSTRUCTION & MAINTENANCE OF SLOPES
EASEMENT FOR CONSTR OF SLOPES
EASEMENT FOR CONSTR OF DRIVES

BEGIN LIMIT OF ACCESS ..... BLA
END LIMIT OF ACCESS ..... ELA
LIMIT OF ACCESS
R/W AND LIMIT OF ACCESS

SCALE IN FEET
0 20 40 80

DATE	REVISIONS	DATE	REVISIONS

FORSYTH COUNTY
ENGINEERING DEPARTMENT
SIGNING AND MARKING PLAN
PROJECT CASTLEBERRY ROAD
COUNTY FORSYTH
DATE SHEET 26-38

STATE	PROJECT NUMBER	SHEET NO.	TOTAL SHEETS
GA.	PI#72		

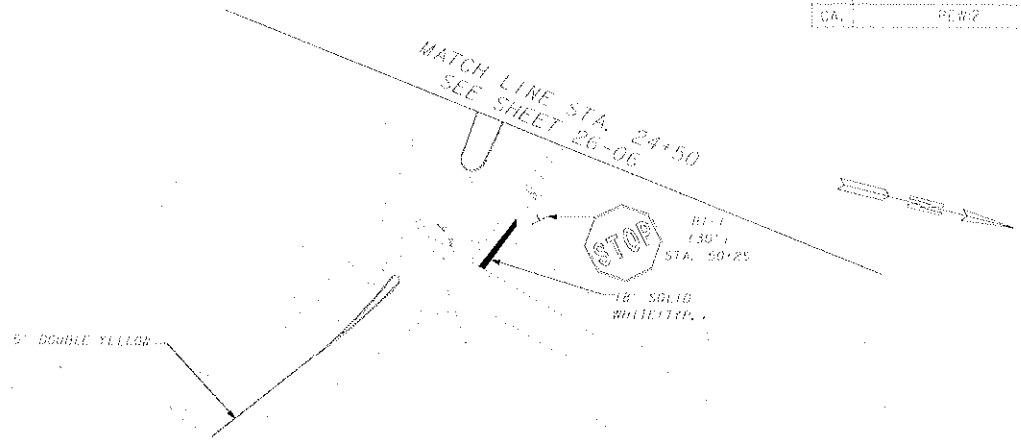

NOTE: ALL LINES SHALL BE 12" IN WIDTH UNLESS OTHERWISE NOTED.

GRESHAM SMITH AND PARTNERS

EXISTING R/W & PROPERTY LINE
REQUIRED R/W LINE
CONSTRUCTION LIMITS
EASEMENT FOR CONSTRUCTION & MAINTENANCE OF SIGNS
EASEMENT FOR CONSTR. OF SIGNS
EASEMENT FOR MAINT. OF SIGNS

BEGIN LIMIT OF ACCESS
END LIMIT OF ACCESS
LIMIT OF ACCESS
R/W AND LIMIT OF ACCESS

SCALE IN FEET
0 20 40 80

DATE	REVISIONS	DATE	REVISIONS

FORSYTH COUNTY
ENGINEERING DEPARTMENT
SIGNING AND MARKING PLAN
PROJECT - CASTLEBERRY ROAD
COUNTY - FORSYTH
DATE SHEET 26-19

STATE	PROJECT NUMBER	SHEET NO.	TOTAL SHEETS
GA.	R.W.Z		

MATCH LINE STA. 17+50
SEE SHEET 26-09

NOTE: ALL LABELS SHALL BE 12" IN HEIGHT UNLESS OTHERWISE NOTED.

GRESHAM SMITH AND PARTNERS

EXISTING R/W & PROPERTY LINE
REQUIRED R/W LINE
CONSTRUCTION LIMITS
EASEMENT FOR CONSTRUCTION & MAINTENANCE OF SLOPES
EASEMENT FOR CONSTR. OF SLOPES
EASEMENT FOR CONSTR. OF SLOPES

BEGIN LIMIT OF ACCESS
END LIMIT OF ACCESS
LIMIT OF ACCESS
R/W AND LIMIT OF ACCESS

SCALE IN FEET
0 20 40 80

DATE	REVISIONS	DATE	REVISIONS

FORSYTH COUNTY
ENGINEERING DEPARTMENT
SIGNING AND MARKING PLAN
PROJECT - CASTLEBERRY ROAD
COUNTY FORSYTH
DATE SHEET 26-10

STATE	PROJECT NUMBER	SHEET NO.	TOTAL SHEETS
CA.	PEW-2		

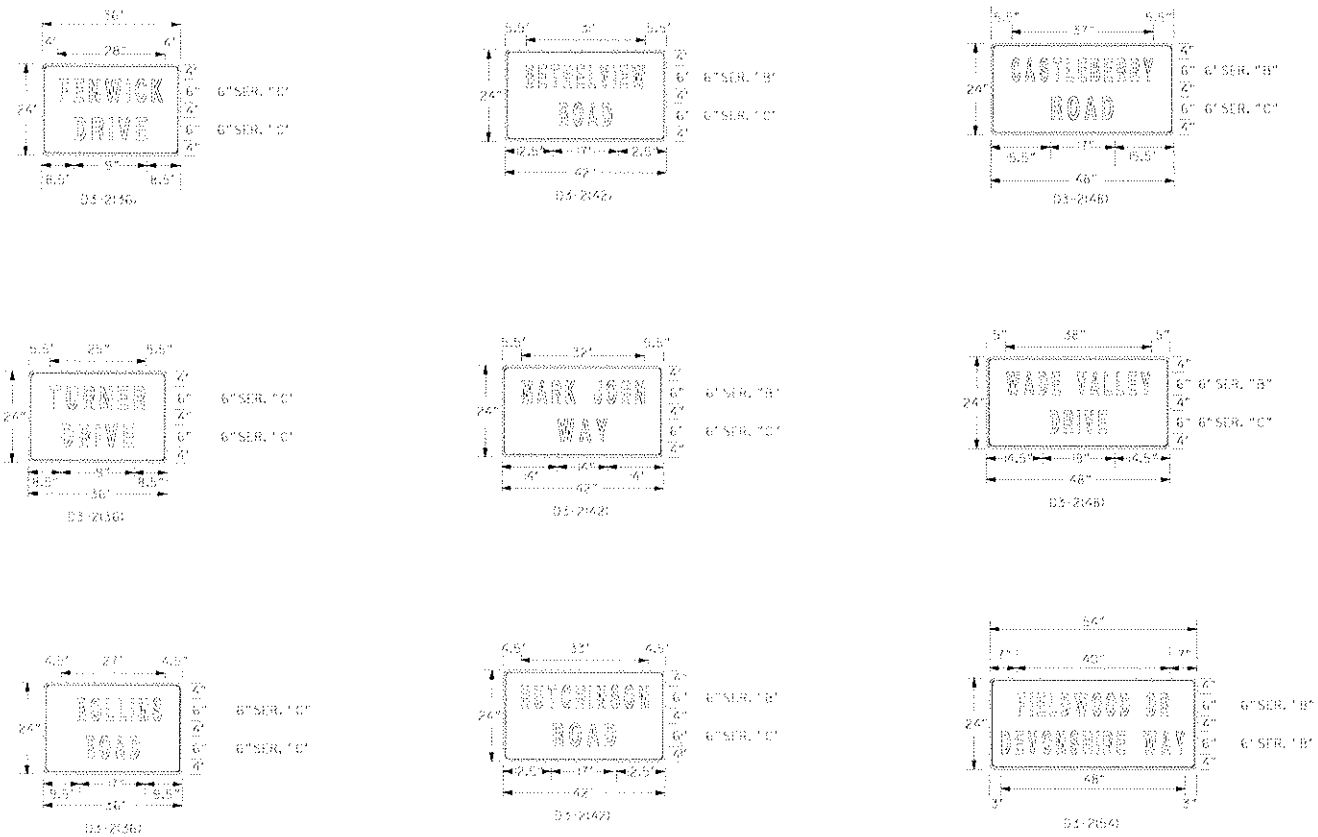

NOTE:
D3 SIGNS SHALL HAVE YELLOW REFLECTORIZED BACKGROUNDS WITH BLACK LEGENDS, BORDERS, AND SYMBOLS.

GRESHAM SMITH AND PARTNERS

DATE	REVISIONS	DATE	REVISIONS

FORSYTH COUNTY
ENGINEERING DEPARTMENT
SIGNING AND MARKING DETAIL
PROJECT - CASTLEBERRY ROAD
COUNTY - FORSYTH
DATE SHEET 26-41