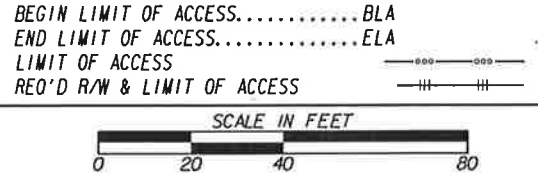
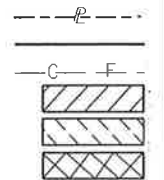


CURVE DE10004	
PI STA • 150+08.96	
N • 1491986.767	
E • 2273948.532	
DELTA • 25°05'22.6" LT	
DOC • 03°41'47.4"	
T • 344.899'	
L • 678.740'	
R • 1550.000'	
E • 37.909'	
SE • 3.20%	

CURVE DE2102	
PI STA • 34+79.07	
N • 1492023.295	
E • 2273983.924	
DELTA • 25°05'22.8" LT	
DOC • 03°41'47.4"	
T • 344.899'	
L • 678.714'	
R • 1550.000'	
E • 37.909'	
SE • SEE PLANS	

PROPERTY AND EXISTING R/W LINE
REQUIRED R/W LINE
CONSTRUCTION LIMITS
EASEMENT FOR CONSTR
& MAINTENANCE OF SLOPES
EASEMENT FOR CONSTR OF SLOPES
EASEMENT FOR CONSTR OF DRIVES



DATE	REVISIONS	DATE	REVISIONS

STATE OF GEORGIA
DEPARTMENT OF TRANSPORTATION
RIGHT OF WAY MAP
PROJECT NO: CSHPP-0007-00(526)
COUNTY: FULTON / FORSYTH
LAND LOT NO: 977, 1039
LAND DISTRICT: 2ND, 2ND-1ST SEC
GMD 1176, 1276
DATE 11/7/16 SH 33 OF 69

DRAWING NO.
60-0033

REQD R/W - PAR 18/SV19 DE120
PARCEL 18 - N/F WILLIAM J WADE
REQD R/W

PNT	OFFSET/ DIST	STATION/ BEARING	ALIGNMENT
470	71.01 R	152+23.29	McGinnis Ferry Road
ARC LENGTH = 60.84			
CHORD BEAR = N 46°48'28.6" E			
LNTH CHORD = 55.00			
RADIUS = 39.49			
DEGREE = 145°04'26.1"			
472	29.25 R	152+57.96	McGinnis Ferry Road
S 89°03'17.4" E			
473	22.98 R	154+06.33	McGinnis Ferry Road
N 0°57'07.4" E			
474	16.48 R	154+06.16	McGinnis Ferry Road
S 89°04'31.9" E			
475	9.36 R	156+75.93	McGinnis Ferry Road
ARC LENGTH = 689.64			
CHORD BEAR = S 88°27'10.5" E			
LNTH CHORD = 689.63			
RADIUS = 32791.72			
DEGREE = 0°10'29.0"			
477	0.06 R	163+65.49	McGinnis Ferry Road
S 0°30'19.2" W			
DE11177	64.50 R	163+64.96	McGinnis Ferry Road
ARC LENGTH = 68.58			
CHORD BEAR = N 88°45'55.8" W			
LNTH CHORD = 68.57			
RADIUS = 1634.50			
DEGREE = 3°30'19.4"			
DE11178	64.50 R	162+99.08	McGinnis Ferry Road
N 87°33'48.7" W			
DE11179	64.50 R	159+48.00	McGinnis Ferry Road
S 2°26'11.3" W			
DE11180	123.00 R	159+48.00	McGinnis Ferry Road
S 52°04'19.0" W			
DE11181	140.00 R	159+28.00	McGinnis Ferry Road
N 46°57'44.0" W			
DE11182	116.00 R	159+00.00	McGinnis Ferry Road
N 31°45'50.4" W			
DE11183	64.50 R	158+65.00	McGinnis Ferry Road
N 87°33'48.7" W			
DE11184	64.50 R	158+35.00	McGinnis Ferry Road
S 2°26'11.3" W			
DE11185	72.00 R	158+35.00	McGinnis Ferry Road
N 87°33'48.6" W			
DE11186	72.35 R	153+10.50	McGinnis Ferry Road
ARC LENGTH = 22.51			
CHORD BEAR = N 87°09'23.3" W			
LNTH CHORD = 22.51			
RADIUS = 1584.00			
DEGREE = 3°37'01.8"			
DE11187	72.82 R	152+89.00	McGinnis Ferry Road
S 52°26'46.9" W			
DE11188	65.00 R	708+63.00	Windward Concourse
S 1°41'35.8" W			
DE11189	65.00 R	705+60.00	Windward Concourse
N 88°18'24.2" W			
DE11190	57.39 R	705+60.00	Windward Concourse
ARC LENGTH = 361.79			
CHORD BEAR = N 2°10'58.0" E			
LNTH CHORD = 361.78			
RADIUS = 16456.74			
DEGREE = 0°20'53.4"			
470	71.01 R	152+23.29	McGinnis Ferry Road
REQD R/W = 76281.10 SF			
REQD R/W = 1.751 ACRES			
REMAINDER = 17.919 ACRES			

PESMT AREA A - PAR 18/SV19 DE209
PARCEL 18 - N/F WILLIAM J WADE
EASMT FOR THE CONSTR AND MAINT OF DRAINAGE AREA A

PNT	OFFSET/ DIST	STATION/ BEARING	ALIGNMENT
DE11184	64.50 R	158+35.00	McGinnis Ferry Road
S 87°33'48.7" E			
DE11183	64.50 R	158+65.00	McGinnis Ferry Road
S 31°45'50.4" E			
DE12025	85.00 R	158+78.93	McGinnis Ferry Road
N 62°32'54.1" W			
DE11184	64.50 R	158+35.00	McGinnis Ferry Road
REQD EASMT AREA A = 307.50 SF			
REQD EASMT AREA A = 0.007 ACRES			

PESMT AREA B - PAR 18/SV19 DE210
PARCEL 18 - N/F WILLIAM J WADE
EASMT FOR THE CONSTR AND MAINT OF DRAINAGE AREA B

PNT	OFFSET/ DIST	STATION/ BEARING	ALIGNMENT
DE11179	64.50 R	159+48.00	McGinnis Ferry Road
S 87°33'48.7" E			
DE12026	64.50 R	159+90.00	McGinnis Ferry Road
S 2°26'11.3" W			
DE12027	82.00 R	159+90.00	McGinnis Ferry Road
S 81°39'07.8" W			
DE12028	90.00 R	159+48.00	McGinnis Ferry Road
N 2°26'11.3" E			
DE11179	64.50 R	159+48.00	McGinnis Ferry Road
REQD EASMT AREA B = 903.00 SF			
REQD EASMT AREA B = 0.021 ACRES			

REQD EASMT AREA A = 307.50 SF
REQD EASMT AREA A = 0.007 ACRES

REQD EASMT AREA B = 903.00 SF
REQD EASMT AREA B = 0.021 ACRES

TOTAL REQD EASMT AREA = 1210.50 SF
TOTAL REQD EASMT AREA = 0.028 ACRES

TESMT AREA 1 - PAR 18/SV19 DE323
PARCEL 18 - N/F WILLIAM J WADE
EASMT FOR THE CONSTR OF SLOPES AREA 1

PNT	OFFSET/ DIST	STATION/ BEARING	ALIGNMENT
DE11187	72.82 R	152+89.00	McGinnis Ferry Road
DE13409	89.00 R	152+81.00	McGinnis Ferry Road
DE13139	106.00 R	152+82.00	McGinnis Ferry Road
DE13140	121.00 R	152+50.00	McGinnis Ferry Road
DE13253	84.00 R	706+78.00	Windward Concourse
DE13252	80.00 R	706+16.00	Windward Concourse
DE13142	75.00 R	705+61.00	Windward Concourse
DE13143	57.41 R	705+50.00	Windward Concourse
DE11190	57.39 R	705+60.00	Windward Concourse
DE11189	65.00 R	705+60.00	Windward Concourse
DE11188	65.00 R	708+63.00	Windward Concourse
DE11187	72.82 R	152+89.00	McGinnis Ferry Road
REQD EASMT AREA 1 = 6212.55 SF			

DWESMT - PAR 18/SV19 DE412
PARCEL 18 - N/F WILLIAM J WADE
EASMT FOR THE CONSTR OF DRIVES

PNT	OFFSET/ DIST	STATION/ BEARING	ALIGNMENT
DE13252	80.00 R	706+16.00	Windward Concourse
DE13253	84.00 R	706+78.00	Windward Concourse
DE14025	93.00 R	706+78.00	Windward Concourse
DE14026	93.00 R	706+16.00	Windward Concourse
DE13252	80.00 R	706+16.00	Windward Concourse

TESMT AREA 2 PAR 18/SV19 DE338
PARCEL 18 - N/F WILLIAM J WADE
EASMT FOR THE CONSTR OF SLOPES AREA 2

PNT	OFFSET/ DIST	STATION/ BEARING	ALIGNMENT
DE11184	64.50 R	158+35.00	McGinnis Ferry Road
DE12025	85.00 R	158+78.93	McGinnis Ferry Road
DE11182	116.00 R	159+00.00	McGinnis Ferry Road
DE13136	85.00 R	158+55.00	McGinnis Ferry Road
DE13137	84.00 R	158+25.00	McGinnis Ferry Road
DE11185	72.00 R	158+35.00	McGinnis Ferry Road
DE11184	64.50 R	158+35.00	McGinnis Ferry Road
REQD EASMT AREA 2 = 876.25 SF			

TESMT AREA 3 - PAR 18/SV19 DE324
PARCEL 18 - N/F WILLIAM J WADE
EASMT FOR THE CONSTR OF SLOPES AREA 3

PNT	OFFSET/ DIST	STATION/ BEARING	ALIGNMENT
DE12026	64.50 R	159+90.00	McGinnis Ferry Road
DE11178	64.50 R	162+99.08	McGinnis Ferry Road
ARC LENGTH = 68.58			
CHORD BEAR = S 88°45'55.8" E			
LNTH CHORD = 68.57			
RADIUS = 1634.50			
DEGREE = 3°30'19.4"			
DE11177	64.50 R	163+64.96	McGinnis Ferry Road
DE13144	98.00 R	163+64.70	McGinnis Ferry Road
DE13145	108.00 R	163+64.62	McGinnis Ferry Road
DE13146	97.00 R	163+55.00	McGinnis Ferry Road
DE13147	90.00 R	163+36.00	McGinnis Ferry Road
DE13148	114.00 R	163+10.00	McGinnis Ferry Road
DE13149	102.00 R	161+75.00	McGinnis Ferry Road
DE13150	91.00 R	161+25.00	McGinnis Ferry Road
DE13151	88.00 R	160+93.00	McGinnis Ferry Road
DE13152	93.00 R	159+79.00	McGinnis Ferry Road
DE13153	111.00 R	159+48.00	McGinnis Ferry Road
DE12028	90.00 R	159+48.00	McGinnis Ferry Road
DE12027	82.00 R	159+90.00	McGinnis Ferry Road
DE12026	64.50 R	159+90.00	McGinnis Ferry Road
REQD EASMT AREA 3 = 13514.52 SF			

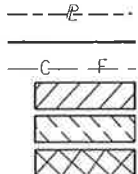
REQD EASMT AREA 1 = 6212.55 SF
REQD EASMT AREA 2 = 876.25 SF
REQD EASMT AREA 3 = 13514.52 SF

TOTAL REQD EASMT AREA = 20603.32 SF

DWESMT - PAR 18/SV19 DE416
PARCEL 18 - N/F WILLIAM J WADE
EASMT FOR THE CONSTR OF DRIVES

PNT	OFFSET/ DIST	STATION/ BEARING	ALIGNMENT
DE11187	72.82 R	152+89.00	McGinnis Ferry Road
ARC LENGTH = 22.51			
CHORD BEAR = S 87°09'23.3" E			
LNTH CHORD = 22.51			
RADIUS = 1584.00			
DEGREE = 3°37'01.8"			
DE11186	72.35 R	153+10.50	McGinnis Ferry Road
DE11185	72.00 R	158+35.00	McGinnis Ferry Road
DE13137	84.00 R	158+25.00	McGinnis Ferry Road
DE13138	105.00 R	158+25.00	McGinnis Ferry Road
DE13139	106.00 R	152+82.00	McGinnis Ferry Road
DE13409	89.00 R	152+81.00	McGinnis Ferry Road
DE11187	72.82 R	152+89.00	McGinnis Ferry Road

PROPERTY AND EXISTING R/W LINE
REQUIRED R/W LINE
CONSTRUCTION LIMITS
EASEMENT FOR CONSTR
& MAINTENANCE OF SLOPES
EASEMENT FOR CONSTR OF SLOPES
EASEMENT FOR CONSTR OF DRIVES



BEGIN LIMIT OF ACCESS.....BLA
END LIMIT OF ACCESS.....ELA
LIMIT OF ACCESS
REQ'D R/W & LIMIT OF ACCESS

DATE

REVISIONS

DATE

REVISIONS

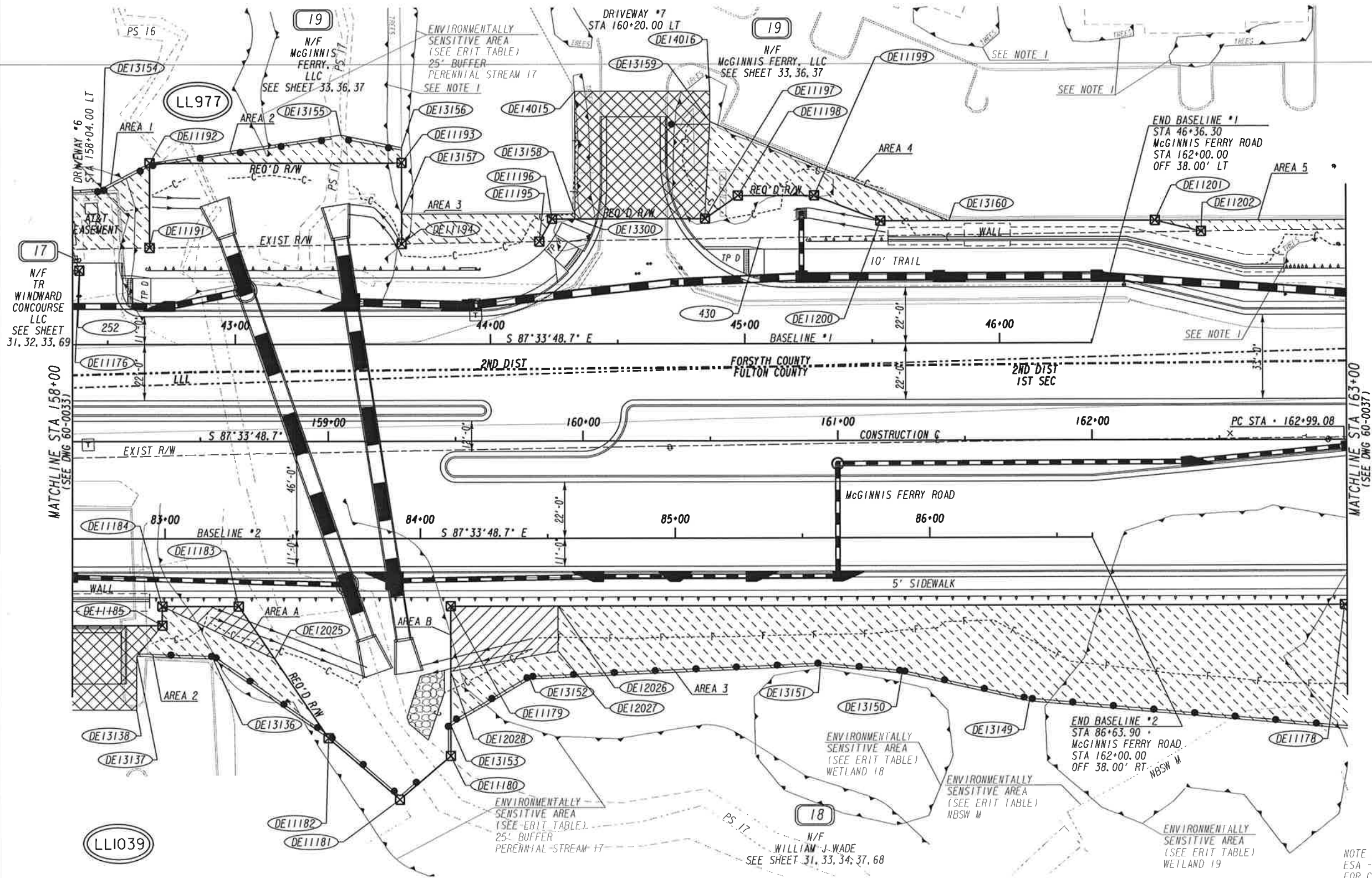
STATE OF GEORGIA
DEPARTMENT OF TRANSPORTATION
RIGHT OF WAY MAP

PROJECT NO:
COUNTY:
LAND LOT NO:
LAND DISTRICT:
GMD

DATE 11/7/16 SH 34 OF 69

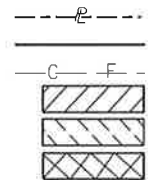
DRAWING No.

60-0034

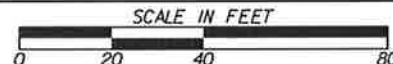


NOTE 1:
ESA - SEE ERIT TABLE IN GENERAL NOTES
FOR CONSTRUCTION RESTRICTIONS.
DO NOT CLEAR FROM APRIL 1 TO OCTOBER 15

PROPERTY AND EXISTING R/W LINE
REQUIRED R/W LINE
CONSTRUCTION LIMITS
EASEMENT FOR CONSTR
& MAINTENANCE OF SLOPES
EASEMENT FOR CONSTR OF SLOPES
EASEMENT FOR CONSTR OF DRIVES



BEGIN LIMIT OF ACCESS.....BLA
END LIMIT OF ACCESS.....ELA
LIMIT OF ACCESS
REQ'D R/W & LIMIT OF ACCESS



DATE	REVISIONS

DATE	REVISIONS

STATE OF GEORGIA
DEPARTMENT OF TRANSPORTATION

RIGHT OF WAY MAP

PROJECT NO: CSHP-0007-0015261
COUNTY: FULTON / FORSYTH
LAND LOT NO: 977, 1039
LAND DISTRICT: 2ND, 2ND-1ST SEC
GMD 1176, 1276
DATE 11/7/16 SH 35 OF 69

DRAWING No.
60-0035

TESMT AREA 4 - PAR 19/SV13 DE328
PARCEL 19 - N/F MCGINNIS FERRY, LLC
EASMT FOR THE CONSTR OF SLOPES AREA 4

PNT	OFFSET/	STATION/	ALIGNMENT
DE11197	87.00 L	160+48.00	McGinnis Ferry Road
DE13159	125.00 L	160+50.00	McGinnis Ferry Road
DE13160	86.00 L	161+44.00	McGinnis Ferry Road
DE11200	86.00 L	161+17.00	McGinnis Ferry Road
DE11199	96.00 L	160+91.00	McGinnis Ferry Road
DE11198	96.00 L	160+61.00	McGinnis Ferry Road
DE11197	87.00 L	160+48.00	McGinnis Ferry Road
REQ EASMT AREA 4 * 1371.50 SF			

TESMT AREA 5 - PAR 19/SV13 DE329
PARCEL 19 - N/F MCGINNIS FERRY, LLC
EASMT FOR THE CONSTR OF SLOPES AREA 5

PNT	OFFSET/	STATION/	ALIGNMENT
DE11201	86.00 L	162+25.00	McGinnis Ferry Road
DE13161	86.00 L	163+15.00	McGinnis Ferry Road
DE13162	102.00 L	163+16.00	McGinnis Ferry Road
DE13163	103.00 L	163+34.00	McGinnis Ferry Road
DE13164	121.00 L	163+34.00	McGinnis Ferry Road
DE13165	110.00 L	163+64.48	McGinnis Ferry Road
DE11205	96.00 L	163+64.11	McGinnis Ferry Road
DE11204	96.00 L	163+39.00	McGinnis Ferry Road
DE11203	82.37 L	163+39.00	McGinnis Ferry Road
DE11202	81.66 L	162+43.00	McGinnis Ferry Road
DE11201	86.00 L	162+25.00	McGinnis Ferry Road
REQD EASMT AREA 5 * 1286.33 SF			

REOD EASMT AREA 1 - 877.80 SF

REQD EASMT AREA 2 = 616.50 SF

REOD EASMT AREA 3 - 658.70 SF

REQD EASMT AREA 4 - 1371.50 SF

REQD EASMT AREA 5 = 1286.33 SF

TOTAL REQD EASMT AREA = 4810.83 SF

PNT	OFFSET/	STATION/	ALIGNMENT
DE11192	109.00 L	158+30.00	McGinnis Ferry Road
DE13155	120.00 L	159+05.00	McGinnis Ferry Road
DE13156	115.00 L	159+29.00	McGinnis Ferry Road
DE11193	109.00 L	159+29.00	McGinnis Ferry Road
DE11192	109.00 L	158+30.00	McGinnis Ferry Road
REQD EASMT AREA 2 * 616.50 SF			

PNT	OFFSET/	STATION/	ALIGNMENT
DE11194	77.32 L	159+29.00	McGinnis Ferry Road
DE13157	89.00 L	159+29.00	McGinnis Ferry Road
DE13158	89.00 L	159+97.00	McGinnis Ferry Road
DE13300	87.00 L	159+97.00	McGinnis Ferry Road
DE11196	87.00 L	159+88.00	McGinnis Ferry Road
DE11195	78.14 L	159+83.00	McGinnis Ferry Road
DE11194	77.32 L	159+29.00	McGinnis Ferry Road
READ EASMT AREA 3 *		658.70 SF	

PROJECT NO:
COUNTY:
LAND LOT NO:
LAND DISTRICT:
GMD
DATE 11/7/16 SH 36 OF 69

DRAWING No
60-0036



CURVE DE10005	
PI STA	* 166+42.27
N	* 1491916.862
E	* 2275591.419
DELTA	* 24° 39' 38.8" LT
DOC	* 03° 38' 57.9"
T	* 343.188'
L	* 675.747'
R	* 1570.000'
E	* 37.071'
SE	* 3.18%

PROPERTY AND EXISTING R/W LINE REQUIRED R/W LINE CONSTRUCTION LIMITS EASEMENT FOR CONSTR & MAINTENANCE OF SLOPES EASEMENT FOR CONSTR OF SLOPES EASEMENT FOR CONSTR OF DRIVES		BEGIN LIMIT OF ACCESS.....BLA END LIMIT OF ACCESS.....ELA LIMIT OF ACCESS REQ'D R/W & LIMIT OF ACCESS		DATE	REVISIONS	DATE	REVISIONS	STATE OF GEORGIA DEPARTMENT OF TRANSPORTATION RIGHT OF WAY MAP PROJECT NO: CSHPP-0007-00(526) COUNTY: FULTON / FORSYTH LAND LOT NO: 977, 978, 1038, 1039 LAND DISTRICT: 2ND, 2ND-1ST SEC GMD 1176, 1276 DATE 11/7/16 SH 37 OF 69	DRAWING NO. 60-0037

REQD R/W - PAR 20/SV14 DE124
PARCEL 20 - N/F KATHRYN JAMES GLOVER, PAUL W KAMES, BETTY J
WHITE, D RICHARD JONES III
REQD R/W

PNT	OFFSET/ DIST	STATION/ BEARING	ALIGNMENT
806	45.17 L 25.34	163+62.83 N 1°28'11.5° E	McGinnis Ferry Road
DE11206	70.50 L	163+63.46	McGinnis Ferry Road
ARC LENGTH = 21.53 CHORD BEAR = N 89°40'33.1° E LNTH CHORD = 21.53 RADIUS = 1499.50 DEGREE = 3°49'15.6°			
DE11207	70.50 L 23.91	163+86.00 N 85°12'43.2° E	McGinnis Ferry Road
DE11208	72.00 L 47.71	164+11.00	McGinnis Ferry Road
ARC LENGTH = 47.71 CHORD BEAR = N 87°26'23.5° E LNTH CHORD = 47.70 RADIUS = 1498.00 DEGREE = 3°49'29.3°			
DE11209	72.00 L 48.05	164+61.00 S 88°24'43.7° E	McGinnis Ferry Road
DE11210	67.00 L	165+11.00	McGinnis Ferry Road
ARC LENGTH = 152.21 CHORD BEAR = N 81°48'05.4° E LNTH CHORD = 152.15 RADIUS = 1503.00 DEGREE = 3°48'43.5°			
DE11211	67.00 L 83.54	166+70.00 N 32°58'36.2° E	McGinnis Ferry Road
DE11212	64.84 R 24.26	901+80.00 S 20°59'18.4° E	Union Hill Road
209	101.79 L 80.74	167+36.62 S 32°11'47.4° W	McGinnis Ferry Road
222	44.33 L 68.96	166+77.11 S 69°59'17.3° W	McGinnis Ferry Road
810	32.45 L 12.56	166+07.47 S 1°42'40.5° W	McGinnis Ferry Road
811	20.10 L 238.36	166+05.15 N 88°17'28.2° W	McGinnis Ferry Road
806	45.17 L	163+62.83	McGinnis Ferry Road
REQD R/W = 11436.61 SF REQD R/W = 0.263 ACRES REMAINDER = +/- 1.323 ACRES			

PESMT - PAR 20/SV14 DE211
PARCEL 20 - N/F KATHRYN JAMES GLOVER, PAUL W KAMES, BETTY J
WHITE, D RICHARD JONES III
EASMT FOR THE CONSTR AND MAINT OF DRAINAGE

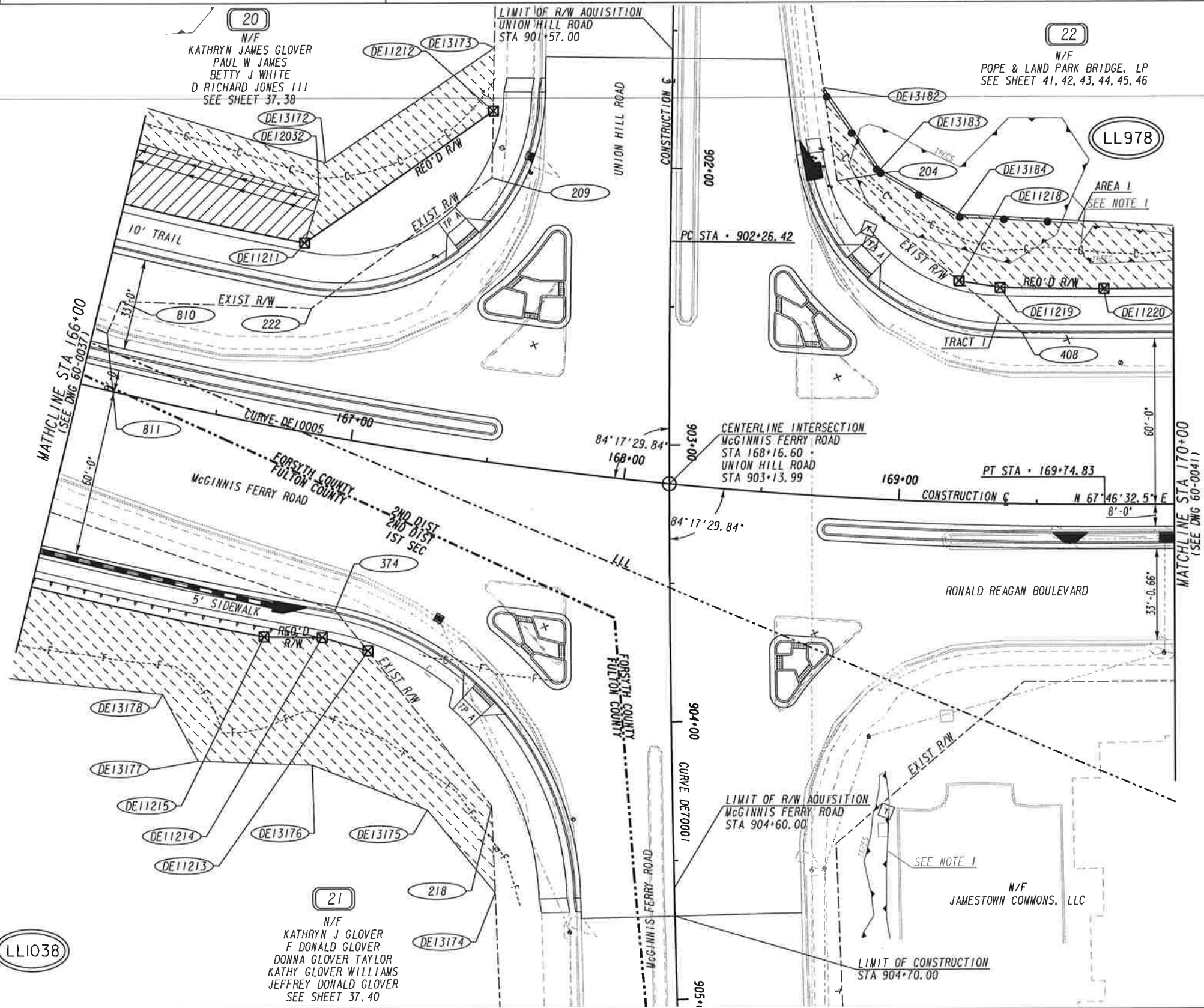
PNT	OFFSET/ DIST	STATION/ BEARING	ALIGNMENT
DE11206	70.50 L 11.39	163+63.46 N 1°28'09.0° E	McGinnis Ferry Road
431	81.89 L 14.11	163+63.75 N 1°28'13.5° E	McGinnis Ferry Road
DE11205	96.00 L 43.08	163+64.11 N 89°13'33.5° E	McGinnis Ferry Road
DE12029	96.00 L 46.94	164+10.00 N 87°28'34.8° E	McGinnis Ferry Road
DE12030	96.00 L 48.22	164+60.00 S 88°24'56.4° E	McGinnis Ferry Road
DE12031	91.00 L 152.03	165+11.00 N 84°01'26.0° E	McGinnis Ferry Road
DE12032	85.00 L 18.10	166+72.00 S 5°06'02.4° E	McGinnis Ferry Road
DE11211	67.00 L	166+70.00	McGinnis Ferry Road
ARC LENGTH = 152.21 CHORD BEAR = S 81°48'05.4° W LNTH CHORD = 152.15 RADIUS = 1503.00 DEGREE = 3°48'43.5°			
DE11210	67.00 L 48.05	165+11.00 N 88°24'43.7° W	McGinnis Ferry Road
DE11209	72.00 L	164+61.00	McGinnis Ferry Road
ARC LENGTH = 47.71 CHORD BEAR = S 87°26'23.5° W LNTH CHORD = 47.70 RADIUS = 1498.00 DEGREE = 3°49'29.3°			
DE11208	72.00 L 23.91	164+11.00 S 85°12'43.2° W	McGinnis Ferry Road
DE11207	70.50 L	163+86.00	McGinnis Ferry Road
ARC LENGTH = 21.53 CHORD BEAR = S 89°40'33.1° W LNTH CHORD = 21.53 RADIUS = 1499.50 DEGREE = 3°49'15.6°			
DE11206	70.50 L	163+63.46	McGinnis Ferry Road
REQD EASMT = 6797.81 SF REQD EASMT = 0.156 ACRES			

TESMT - PAR 20/SV14 DE330
PARCEL 20 - N/F KATHRYN JAMES GLOVER, PAUL W KAMES, BETTY J
WHITE, D RICHARD JONES III
EASMT FOR THE CONSTR OF SLOPES

PNT	OFFSET/ DIST	STATION/ BEARING	ALIGNMENT
DE11205	96.00 L	163+64.11	McGinnis Ferry Road
DE13165	110.00 L	163+64.48	McGinnis Ferry Road
DE13166	118.00 L	164+00.00	McGinnis Ferry Road
DE13171	104.00 L	165+75.00	McGinnis Ferry Road
DE13172	97.00 L	166+72.00	McGinnis Ferry Road
DE13173	64.68 R	901+57.00	Union Hill Road
DE11212	64.84 R	901+80.00	Union Hill Road
DE11211	67.00 L	166+70.00	McGinnis Ferry Road
DE12032	85.00 L	166+72.00	McGinnis Ferry Road
DE12031	91.00 L	165+11.00	McGinnis Ferry Road
DE12030	96.00 L	164+60.00	McGinnis Ferry Road
DE12029	96.00 L	164+10.00	McGinnis Ferry Road
DE11205	96.00 L	163+64.11	McGinnis Ferry Road
REQD EASMT AREA = 6371.61 SF			

DEMO - PAR 20 DE336
PARCEL 20 - N/F KATHRYN JAMES GLOVER, PAUL W KAMES, BETTY J
WHITE, D RICHARD JONES III
EASMT FOR THE DEMO OF BUILDINGS

PNT	OFFSET/ DIST	STATION/ BEARING	ALIGNMENT
DE13166	118.00 L	164+00.00	McGinnis Ferry Road
DE13167	136.00 L	164+16.00	McGinnis Ferry Road
DE13168	133.00 L	164+44.00	McGinnis Ferry Road
DE13169	147.00 L	164+96.00	McGinnis Ferry Road
DE13170	146.00 L	165+22.00	McGinnis Ferry Road
DE13171	104.00 L	165+75.00	McGinnis Ferry Road
DE13166	118.00 L	164+00.00	McGinnis Ferry Road
REQD EASMT AREA = 3539.41 SF			



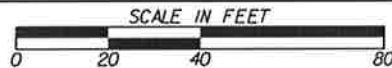
NOTE 1:
ESA - SEE ERIT TABLE IN GENRAL NOTES
FOR CONSTRUCTION RESTRICTIONS.
DO NOT CLEAR FROM APRIL 1 TO OCTOBER 15

CURVE DE10005	
PI STA	166+42.27
N	1491916.862
E	2275591.419
DELTA	24°39'38.8" LT
DOC	03°38'57.9"
T	343.188'
L	675.747'
R	1570.000'
E	37.071'
SE	3.18%

CURVE DE7001	
PI STA	5047+32.34
N	1491432.166
E	2271906.736
DELTA	02°48'12.6" RT
DOC	00°22'55.1"
T	367.050'
L	733.954'
R	15000.000'
E	4.490'
SE	WATCH EXIST

PROPERTY AND EXISTING R/W LINE
REQUIRED R/W LINE
CONSTRUCTION LIMITS
EASEMENT FOR CONSTR
& MAINTENANCE OF SLOPES
EASEMENT FOR CONSTR OF SLOPES
EASEMENT FOR CONSTR OF DRIVES

BEGIN LIMIT OF ACCESS.....BLA
END LIMIT OF ACCESS.....ELA
LIMIT OF ACCESS
REQ'D R/W & LIMIT OF ACCESS



DATE	REVISIONS	DATE	REVISIONS

STATE OF GEORGIA
DEPARTMENT OF TRANSPORTATION

RIGHT OF WAY MAP

PROJECT NO: CSHPP-0007-00(526)
COUNTY: FULTON / FORSYTH
LAND LOT NO: 978, 1038
LAND DISTRICT: 2ND, 2ND-1ST SEC
GMD 1176, 1276
DATE 11/7/16 SH 39 OF 69

DRAWING No.

60-0039

REQD R/W - PAR 21/SV18 DE125
PARCEL 21 - N/F KATHRYN J GLOVER, F DONALD GLOVER,
DONNA GLOVER TAYLOR, KATHY GLOVER WILLIAMS,
JEFFERY DONALD GLOVER
REQD R/W

TESMT - PAR 21/SV18 DE331
PARCEL 21 - N/F KATHRYN J GLOVER, F DONALD GLOVER,
DONNA GLOVER TAYLOR, KATHY GLOVER WILLIAMS,
JEFFERY DONALD GLOVER
EASMT FOR THE CONSTR OF SLOPES

PNT	OFFSET/ DIST	STATION/ BEARING	ALIGNMENT
477	0.06 R	163+65.49	McGinnis Ferry Road
	81.71	S 87°48'14.4" E	
219	5.29 R	164+46.90	McGinnis Ferry Road
	126.45	S 77°03'53.2" E	
220	44.50 R	165+65.28	McGinnis Ferry Road
	145.13	N 86°52'32.6" E	
374	61.45 R	167+04.76	McGinnis Ferry Road
	18.87	S 60°54'36.6" E	
DE11213	74.00 R	167+18.26	McGinnis Ferry Road
	17.13	S 84°08'19.4" W	
DE11214	72.00 R	167+02.00	McGinnis Ferry Road
	21.23	S 68°36'29.9" W	
DE11215	75.50 R	166+82.00	McGinnis Ferry Road
ARC LENGTH = 190.75			
CHORD BEAR = S 81°46'59.7" W			
LNTH CHORD = 190.65			
RADIUS = 1645.50			
DEGREE = 3°28'55.1"			
DE11216	75.50 R	165+00.00	McGinnis Ferry Road
ARC LENGTH = 105.04			
CHORD BEAR = N 87°03'42.2" W			
LNTH CHORD = 105.02			
RADIUS = 1631.18			
DEGREE = 3°30'45.1"			
DE11217	64.50 R	164+00.00	McGinnis Ferry Road
ARC LENGTH = 36.48			
CHORD BEAR = S 89°23'35.1" W			
LNTH CHORD = 36.48			
RADIUS = 1634.50			
DEGREE = 3°30'19.4"			
DE11177	64.50 R	163+64.96	McGinnis Ferry Road
	64.44	N 0°30'19.2" E	
477	0.06 R	163+65.49	McGinnis Ferry Road
REQD R/W = 14896.48 SF			
REQD R/W = 0.342 ACRES			
REMAINDER = +/- 9.986 ACRES			

PNT	OFFSET/ DIST	STATION/ BEARING	ALIGNMENT
DE11177	64.50 R	163+64.96	McGinnis Ferry Road
ARC LENGTH = 36.48			
CHORD BEAR = N 89°23'35.1" E			
LNTH CHORD = 36.48			
RADIUS = 1634.50			
DEGREE = 3°30'19.4"			
DE11217	64.50 R	164+00.00	McGinnis Ferry Road
ARC LENGTH = 105.04			
CHORD BEAR = S 87°03'42.2" E			
LNTH CHORD = 105.02			
RADIUS = 1631.18			
DEGREE = 3°30'45.1"			
DE11216	75.50 R	165+00.00	McGinnis Ferry Road
ARC LENGTH = 190.75			
CHORD BEAR = N 81°46'59.7" E			
LNTH CHORD = 190.65			
RADIUS = 1645.50			
DEGREE = 3°28'55.1"			
DE11215	75.50 R	166+82.00	McGinnis Ferry Road
DE11214	72.00 R	167+02.00	McGinnis Ferry Road
DE11213	74.00 R	167+18.26	McGinnis Ferry Road
218	65.53 R	904+29.00	Union Hill Road
DE13174	64.87 R	904+60.00	Union Hill Road
DE13175	89.00 R	904+30.00	Union Hill Road
DE13176	118.00 R	167+06.00	McGinnis Ferry Road
DE13177	124.00 R	166+68.00	McGinnis Ferry Road
DE13178	103.00 R	166+52.00	McGinnis Ferry Road
DE13179	111.00 R	165+90.00	McGinnis Ferry Road
DE13180	113.00 R	165+00.00	McGinnis Ferry Road
DE13181	107.00 R	164+59.00	McGinnis Ferry Road
DE13144	98.00 R	163+64.70	McGinnis Ferry Road
DE11177	64.50 R	163+64.96	McGinnis Ferry Road
REQD EASMT AREA = 15496.45 SF			

DWESMT - PAR 21/SV18 DE407
PARCEL 21 - N/F KATHRYN J GLOVER, F DONALD GLOVER,
DONNA GLOVER TAYLOR, KATHY GLOVER WILLIAMS,
JEFFERY DONALD GLOVER
EASMT FOR THE CONSTR OF DRIVES

PNT	OFFSET/ DIST	STATION/ BEARING	ALIGNMENT
DE13144	98.00 R	163+64.70	McGinnis Ferry Road
DE13181	107.00 R	164+59.00	McGinnis Ferry Road
DE14018	139.00 R	164+36.00	McGinnis Ferry Road
DE14017	139.00 R	163+93.00	McGinnis Ferry Road
DE13145	108.00 R	163+64.62	McGinnis Ferry Road
DE13144	98.00 R	163+64.70	McGinnis Ferry Road

PROPERTY AND EXISTING R/W LINE
REQUIRED R/W LINE
CONSTRUCTION LIMITS
EASEMENT FOR CONSTR
& MAINTENANCE OF SLOPES
EASEMENT FOR CONSTR OF SLOPES
EASEMENT FOR CONSTR OF DRIVES

---R---

C F

BEGIN LIMIT OF ACCESS.....BLA
END LIMIT OF ACCESS.....ELA
LIMIT OF ACCESS
REQ'D R/W & LIMIT OF ACCESS

1000 000

III III

DATE

REVISIONS

DATE

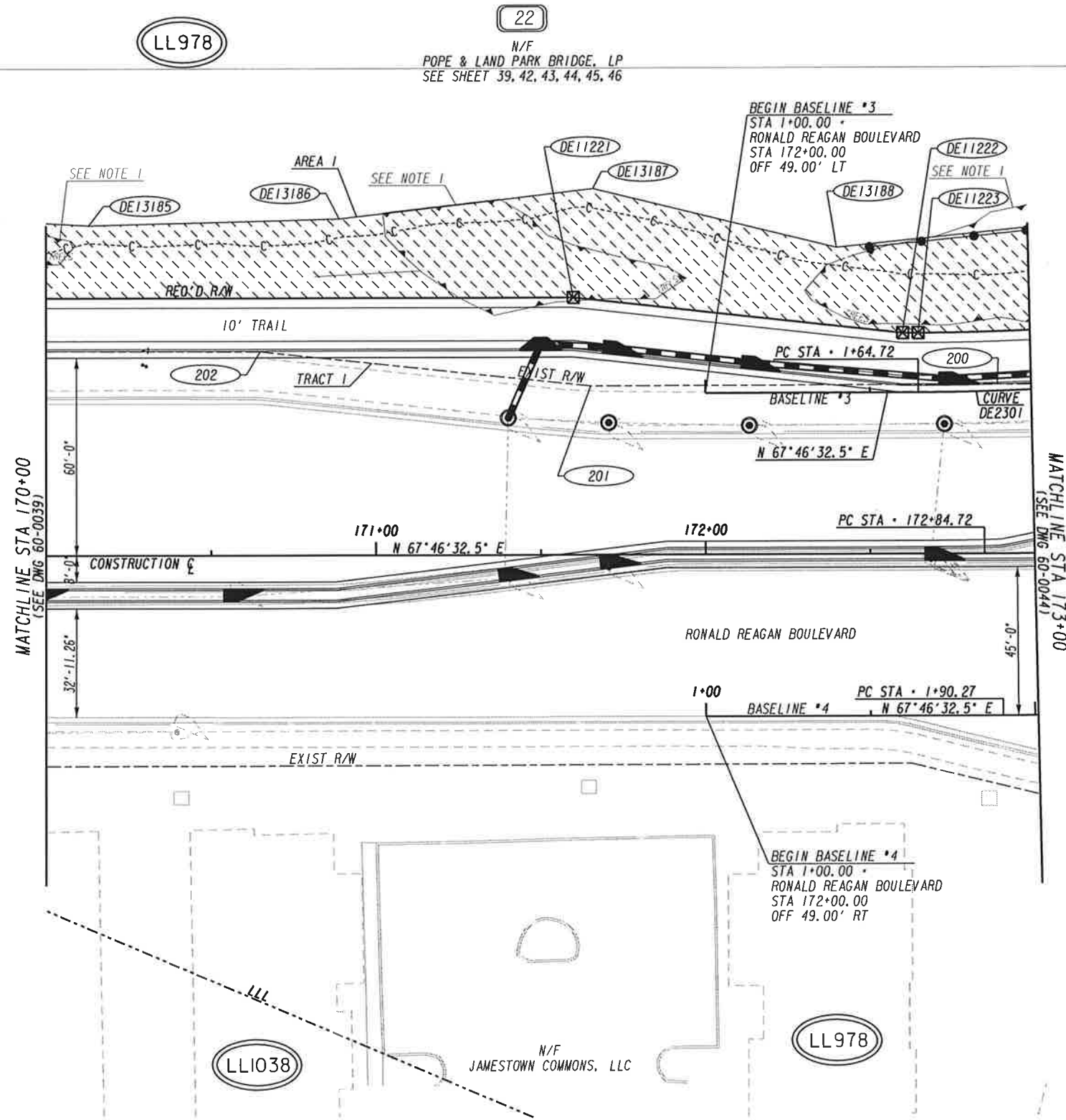
REVISIONS

STATE OF GEORGIA
DEPARTMENT OF TRANSPORTATION
RIGHT OF WAY MAP

PROJECT NO:
COUNTY:
LAND LOT NO:
LAND DISTRICT:
GMD
DATE 11/7/16 SH 40 OF 69

DRAWING No.
60-0040

7/31/2015 GRWPLN



NOTE 1:
ESA - SEE ERIT TABLE IN GENERAL NOTES
FOR CONSTRUCTION RESTRICTIONS.
DO NOT CLEAR FROM APRIL 1 TO OCTOBER 15



CURVE DE2301	
PI STA	5+24.96
N	1492337.929
E	2276492.412
DELTA	49°34'48.4" LT
DOC	07°20'44.2"
T	360.246'
L	674.962'
R	780.000'
E	79.172'
SE	MATCH EXIST

PROPERTY AND EXISTING R/W LINE

REQUIRED R/W LINE

CONSTRUCTION LIMITS

EASEMENT FOR CONSTR

& MAINTENANCE OF SLOPES

EASEMENT FOR CONSTR OF SLOPES

EASEMENT FOR CONSTR OF DRIVES

---P---

---C---

---F---

---H---

BLA

ELA

LIMIT OF ACCESS

REQ'D R/W & LIMIT OF ACCESS

0

20

40

60

80

SCALE IN FEET

DATE	REVISIONS	DATE	REVISIONS

STATE OF GEORGIA
DEPARTMENT OF TRANSPORTATION

RIGHT OF WAY MAP

PROJECT NO: CSHPP-0007-0015261

COUNTY: FORSYTH

LAND LOT NO: 978, 1038

LAND DISTRICT: 2ND

GMD 1276

DATE 11/7/16 SH 41 OF 69

DRAWING No.
60-0041

REQD R/W TRACT 1 - PAR 22/SV16 DE126
PARCEL 22 - N/F POPE & LAND PARK BRIDGE, LP
REQD R/W TRACT 1

PNT	OFFSET/ DIST	STATION/ BEARING	ALIGNMENT
408	61.70 L	169+43.88	McGinnis Ferry Road
	29.77	N 72°43'44.9" W	
DE11218	80.00 L	169+19.29	McGinnis Ferry Road
	15.05	N 77°09'00.6" E	
DE11219	78.00 L	169+35.00	McGinnis Ferry Road
ARC LENGTH = 37.85			
CHORD BEAR = N 68°30'09.0" E			
LNTH CHORD = 37.85			
RADIUS = 1492.00			
DEGREE = 3°50'24.7"			
DE11220	78.00 L	169+74.83	McGinnis Ferry Road
	185.17	N 67°46'32.5" E	
DE11221	78.00 L	171+60.00	McGinnis Ferry Road
	100.60	N 74°03'10.8" E	
DE11222	67.00 L	172+60.00	McGinnis Ferry Road
	4.72	N 67°46'32.5" E	
DE11223	67.00 L	172+64.72	McGinnis Ferry Road
ARC LENGTH = 78.70			
CHORD BEAR = N 64°49'00.8" E			
LNTH CHORD = 78.66			
RADIUS = 762.00			
DEGREE = 7°31'08.9"			
DE11224	68.65 L	173+49.00	McGinnis Ferry Road
	24.84	N 49°37'45.0" E	
DE11225	74.00 L	173+75.70	McGinnis Ferry Road
	32.45	S 15°10'34.8" W	
406	50.34 L	173+51.56	McGinnis Ferry Road
ARC LENGTH = 58.36			
CHORD BEAR = S 66°09'08.2" W			
LNTH CHORD = 58.34			
RADIUS = 686.00			
DEGREE = 8°21'07.7"			
200	51.36 L	172+89.14	McGinnis Ferry Road
	123.60	S 67°42'22.6" W	
201	51.22 L	171+65.26	McGinnis Ferry Road
	100.99	S 73°48'44.6" W	
202	61.84 L	170+64.83	McGinnis Ferry Road
	119.73	S 67°51'06.3" W	
408	61.70 L	169+43.88	McGinnis Ferry Road
REQD R/W TRACT 1 = 7899.18 SF			
REQD R/W TRACT 1 = 0.181 ACRES			

REQD R/W TRACT 2 - PAR 22/SV16 DE127
PARCEL 22 - N/F POPE & LAND PARK BRIDGE, LP
REQD R/W TRACT 2

PNT	OFFSET/ DIST	STATION/ BEARING	ALIGNMENT
403	52.43 L	175+94.45	McGinnis Ferry Road
	79.50	N 78°03'18.5" W	
404	117.62 L	175+43.32	McGinnis Ferry Road
	14.28	N 52°27'27.4" E	
DE11226	116.56 L	175+60.07	McGinnis Ferry Road
	32.09	N 77°25'34.0" E	
DE11250	100.00 L	175+92.00	McGinnis Ferry Road
	19.19	N 41°24'34.0" E	
DE11227	101.00 L	176+14.00	McGinnis Ferry Road
	40.66	N 50°22'51.0" E	
DE11228	95.00 L	176+60.00	McGinnis Ferry Road
	100.80	N 45°27'53.9" E	
DE11229	78.55 L	177+72.00	McGinnis Ferry Road
ARC LENGTH = 78.34			
CHORD BEAR = N 29°56'51.7" E			
LNTH CHORD = 78.30			
RADIUS = 753.00			
DEGREE = 7°36'32.4"			
DE11230	76.96 L	178+59.00	McGinnis Ferry Road
	39.04	N 64°24'31.2" W	
DE11231	116.00 L	178+59.00	McGinnis Ferry Road
	17.88	N 24°49'12.1" E	
DE11232	116.00 L	178+80.00	McGinnis Ferry Road
	39.51	S 65°57'04.5" E	
DE11233	76.49 L	178+80.00	McGinnis Ferry Road
ARC LENGTH = 96.34			
CHORD BEAR = N 21°51'39.0" E			
LNTH CHORD = 96.28			
RADIUS = 753.00			
DEGREE = 7°36'32.4"			
DE11234	74.00 L	179+84.02	McGinnis Ferry Road
	186.98	N 18°11'44.0" E	
DE11235	74.00 L	181+71.00	McGinnis Ferry Road
	50.22	N 17°04'36.7" W	
DE11236	103.00 L	182+12.00	McGinnis Ferry Road
	10.91	N 19°57'08.4" E	
395	102.67 L	182+22.91	McGinnis Ferry Road
	62.89	S 25°50'14.5" E	
396	58.95 L	181+77.69	McGinnis Ferry Road
	110.49	S 14°10'14.0" W	
397	51.20 L	180+67.47	McGinnis Ferry Road
	140.60	S 18°23'22.5" W	
398	50.93 L	179+24.57	McGinnis Ferry Road
ARC LENGTH = 144.44			
CHORD BEAR = S 24°19'38.5" W			
LNTH CHORD = 144.18			
RADIUS = 696.90			
DEGREE = 8°13'17.5"			
400	45.63 L	177+70.73	McGinnis Ferry Road
	92.77	S 40°52'42.6" W	
401	54.02 L	176+71.97	McGinnis Ferry Road
	72.22	S 40°55'18.7" W	
403	52.43 L	175+94.45	McGinnis Ferry Road
REQD R/W TRACT 2 = 18213.82 SF			
REQD R/W TRACT 2 = 0.418 ACRES			

REQD R/W TRACT 1 = 7899.18 SF
REQD R/W TRACT 1 = 0.181 ACRES

REQD R/W TRACT 2 = 18213.82 SF
REQD R/W TRACT 2 = 0.418 ACRES

TOTAL REQD R/W = 26113.00 SF
TOTAL REQD R/W = 0.599 ACRES

REMAINDER = +/- 63.084 ACRES

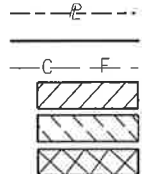
PESMT AREA A - PAR 22/SV16 DE12
PARCEL 22 - N/F POPE & LAND PARK BRIDGE
EASMT FOR THE CONSTR AND MAINT OF DRAINAGE AREA A

PNT	OFFSET/ DIST	STATION/ BEARING	ALIGNMENT
DE11227	101.00 L	176+14.00	McGinnis Ferry Road
	83.42	N 38°41'27.4" E	
DE12034	103.00 L	177+10.00	McGinnis Ferry Road
	54.63	N 33°10'28.2" E	
DE12035	104.00 L	177+73.00	McGinnis Ferry Road
	74.80	N 19°31'56.6" E	
DE11231	116.00 L	178+59.00	McGinnis Ferry Road
	39.04	S 64°24'31.2" E	
DE11230	76.96 L	178+59.00	McGinnis Ferry Road
ARC LENGTH = 78.34			
CHORD BEAR = S 29°56'51.7" W			
LNTH CHORD = 78.30			
RADIUS = 753.00			
DEGREE = 7°36'32.4"			
DE11229	78.55 L	177+72.00	McGinnis Ferry Road
	100.80	S 45°27'53.9" W	
DE11228	95.00 L	176+60.00	McGinnis Ferry Road
	40.66	S 50°22'51.0" W	
DE11227	101.00 L	176+14.00	McGinnis Ferry Road
REQD EASMT AREA A = 4210.63 SF			
REQD EASMT AREA A = 0.097 ACRES			

PESMT AREA B - PAR 22/SV16 DE13
PARCEL 22 - N/F POPE & LAND PARK BRIDGE
EASMT FOR THE CONSTR AND MAINT OF DRAINAGE AREA B

PNT	OFFSET/ DIST	STATION/ BEARING	ALIGNMENT
DE11233	76.49 L	178+80.00	McGinnis Ferry Road
	39.51	N 65°57'04.5" W	
DE11232	116.00 L	178+80.00	McGinnis Ferry Road
	31.45	N 75°53'12.9" E	
DE12036	91.00 L	179+02.00	McGinnis Ferry Road
	15.04	S 67°34'02.2" E	
DE12037	75.96 L	179+02.00	McGinnis Ferry Road
ARC LENGTH = 19.86			
CHORD BEAR = S 24°46'14.5" W			
LNTH CHORD = 19.86			
RADIUS = 753.00			
DEGREE = 7°36'32.4"			
DE11233	76.49 L	178+80.00	McGinnis Ferry Road
REQD EASMT AREA B = 533.98 SF			
REQD EASMT AREA B = 0.012 ACRES			
REQD EASMT AREA A = 4210.63 SF			
REQD EASMT AREA A = 0.097 ACRES			
REQD EASMT AREA B = 533.98 SF			
REQD EASMT AREA B = 0.012 ACRES			
TOTAL REQD EASMT AREA = 4744.61 SF			
TOTAL REQD EASMT AREA = 0.109 ACRES			

PROPERTY AND EXISTING R/W LINE
REQUIRED R/W LINE
CONSTRUCTION LIMITS
EASEMENT FOR CONSTR
& MAINTENANCE OF SLOPES
EASEMENT FOR CONSTR OF SLOPES
EASEMENT FOR CONSTR OF DRIVES



BEGIN LIMIT OF ACCESS.....BLA
END LIMIT OF ACCESS.....ELA
LIMIT OF ACCESS
REQ'D R/W & LIMIT OF ACCESS

DATE	REVISIONS
3/13/18	REVISED PARCEL 22
10/26/18	REVISED PARCEL 22

DATE REVISIONS

STATE OF GEORGIA
DEPARTMENT OF TRANSPORTATION

RIGHT OF WAY MAP

PROJECT NO:
COUNTY:
LAND LOT NO:
LAND DISTRICT:
GMD

DRAWING No.

DATE 11/7/16 SH 42 OF 69

60-0042

TESMT AREA 1 - PAR 22/SV16 DE332
PARCEL 22 - N/F POPE & LAND PARK BRIDGE
EASMT FOR THE CONSTR OF SLOPES AREA 1

PNT	OFFSET/	STATION/	ALIGNMENT
DE13182	54.78 L	901+70.00	Union Hill Road
DE13183	119.00 L	168+87.00	McGinnis Ferry Road
DE13184	104.00 L	169+18.00	McGinnis Ferry Road
DE13185	100.00 L	170+13.00	McGinnis Ferry Road
DE13186	102.00 L	170+89.00	McGinnis Ferry Road
DE13187	111.00 L	171+66.00	McGinnis Ferry Road
DE13188	93.00 L	172+40.00	McGinnis Ferry Road
DE13189	101.00 L	173+51.00	McGinnis Ferry Road
DE13190	127.00 L	174+10.00	McGinnis Ferry Road
405	116.50 L	174+25.67	McGinnis Ferry Road
DE11225	74.00 L	173+75.70	McGinnis Ferry Road
DE11224	68.65 L	173+49.00	McGinnis Ferry Road
ARC LENGTH = 78.70			
CHORD BEAR = S 64°49'00.8" W			
LNTH CHORD = 78.66			
RADIUS = 762.00			
DEGREE = 7°31'08.9"			
DE11223	67.00 L	172+64.72	McGinnis Ferry Road
DE11222	67.00 L	172+60.00	McGinnis Ferry Road
DE11221	78.00 L	171+60.00	McGinnis Ferry Road
DE11220	78.00 L	169+74.83	McGinnis Ferry Road
ARC LENGTH = 37.85			
CHORD BEAR = S 68°30'09.0" W			
LNTH CHORD = 37.85			
RADIUS = 1492.00			
DEGREE = 3°50'24.7"			
DE11219	78.00 L	169+35.00	McGinnis Ferry Road
DE11218	80.00 L	169+19.29	McGinnis Ferry Road
204	114.01 L	168+70.44	McGinnis Ferry Road
DE13182	54.78 L	901+70.00	Union Hill Road
REQD EASMT AREA 1 = 14198.89 SF			

TESMT AREA 2 - PAR 22/SV16 DE333
PARCEL 22 - N/F POPE & LAND PARK BRIDGE
EASMT FOR THE CONSTR OF SLOPES AREA 2

PNT	OFFSET/	STATION/	ALIGNMENT
DE11226	116.56 L	175+60.07	McGinnis Ferry Road
DE13191	158.00 L	175+57.00	McGinnis Ferry Road
DE13192	126.00 L	176+10.00	McGinnis Ferry Road
DE13193	135.00 L	177+05.00	McGinnis Ferry Road
DE13194	166.00 L	178+82.00	McGinnis Ferry Road
DE13195	84.00 L	179+23.00	McGinnis Ferry Road
DE13196	77.00 L	179+47.00	McGinnis Ferry Road
DE13197	83.00 L	180+17.00	McGinnis Ferry Road
DE13198	116.00 L	181+76.00	McGinnis Ferry Road
DE13199	133.00 L	182+16.00	McGinnis Ferry Road
DE11236	103.00 L	182+12.00	McGinnis Ferry Road
DE11235	74.00 L	181+71.00	McGinnis Ferry Road
DE11234	74.00 L	179+84.02	McGinnis Ferry Road
ARC LENGTH = 76.48			
CHORD BEAR = S 21°06'19.3" W			
LNTH CHORD = 76.45			
RADIUS = 753.00			
DEGREE = 7°36'32.4"			
DE12037	75.96 L	179+02.00	McGinnis Ferry Road
DE12036	91.00 L	179+02.00	McGinnis Ferry Road
DE11232	116.00 L	178+80.00	McGinnis Ferry Road
DE11231	116.00 L	178+59.00	McGinnis Ferry Road
DE12035	104.00 L	177+73.00	McGinnis Ferry Road
DE12034	103.00 L	177+10.00	McGinnis Ferry Road
DE11227	101.00 L	176+14.00	McGinnis Ferry Road
DE11250	100.00 L	175+92.00	McGinnis Ferry Road
DE11226	116.56 L	175+60.07	McGinnis Ferry Road
REQD EASMT AREA 2 = 17608.23 SF			

REQD EASMT AREA 1 = 14198.89 SF

REQD EASMT AREA 2 = 17608.23 SF

TOTAL REQD EASMT AREA = 31807.12 SF

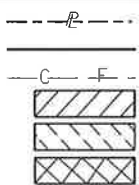
DWESMT - PAR 22/SV16 DE408
PARCEL 22 - N/F POPE & LAND PARK BRIDGE
EASMT FOR THE CONSTR OF DRIVES

PNT	OFFSET/	STATION/	ALIGNMENT
405	116.50 L	174+25.67	McGinnis Ferry Road
DE13190	127.00 L	174+10.00	McGinnis Ferry Road
DE14200	158.00 L	174+11.00	McGinnis Ferry Road
DE13191	158.00 L	175+57.00	McGinnis Ferry Road
DE11226	116.56 L	175+60.07	McGinnis Ferry Road
404	117.62 L	175+43.32	McGinnis Ferry Road
405	116.50 L	174+25.67	McGinnis Ferry Road

DWESMT - PAR 22/SV16 DE409
PARCEL 22 - N/F POPE & LAND PARK BRIDGE
EASMT FOR THE CONSTR OF DRIVES

PNT	OFFSET/	STATION/	ALIGNMENT
DE11236	103.00 L	182+12.00	McGinnis Ferry Road
DE13199	133.00 L	182+16.00	McGinnis Ferry Road
DE14201	133.00 L	182+44.00	McGinnis Ferry Road
DE14202	102.59 L	182+44.00	McGinnis Ferry Road
395	102.67 L	182+22.91	McGinnis Ferry Road
DE11236	103.00 L	182+12.00	McGinnis Ferry Road

PROPERTY AND EXISTING R/W LINE
REQUIRED R/W LINE
CONSTRUCTION LIMITS
EASEMENT FOR CONSTR
& MAINTENANCE OF SLOPES
EASEMENT FOR CONSTR OF SLOPES
EASEMENT FOR CONSTR OF DRIVES



BEGIN LIMIT OF ACCESS.....BLA
END LIMIT OF ACCESS.....ELA
LIMIT OF ACCESS
REQ'D R/W & LIMIT OF ACCESS

DATE	REVISIONS
3/13/18	REVISED PARCEL 22
10/26/18	REVISED PARCEL 22

DATE	REVISIONS

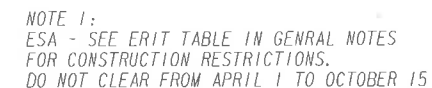
STATE OF GEORGIA
DEPARTMENT OF TRANSPORTATION

RIGHT OF WAY MAP

PROJECT NO:
COUNTY:
LAND LOT NO:
LAND DISTRICT:
GWD
DATE 11/7/16 SH 43 OF 69

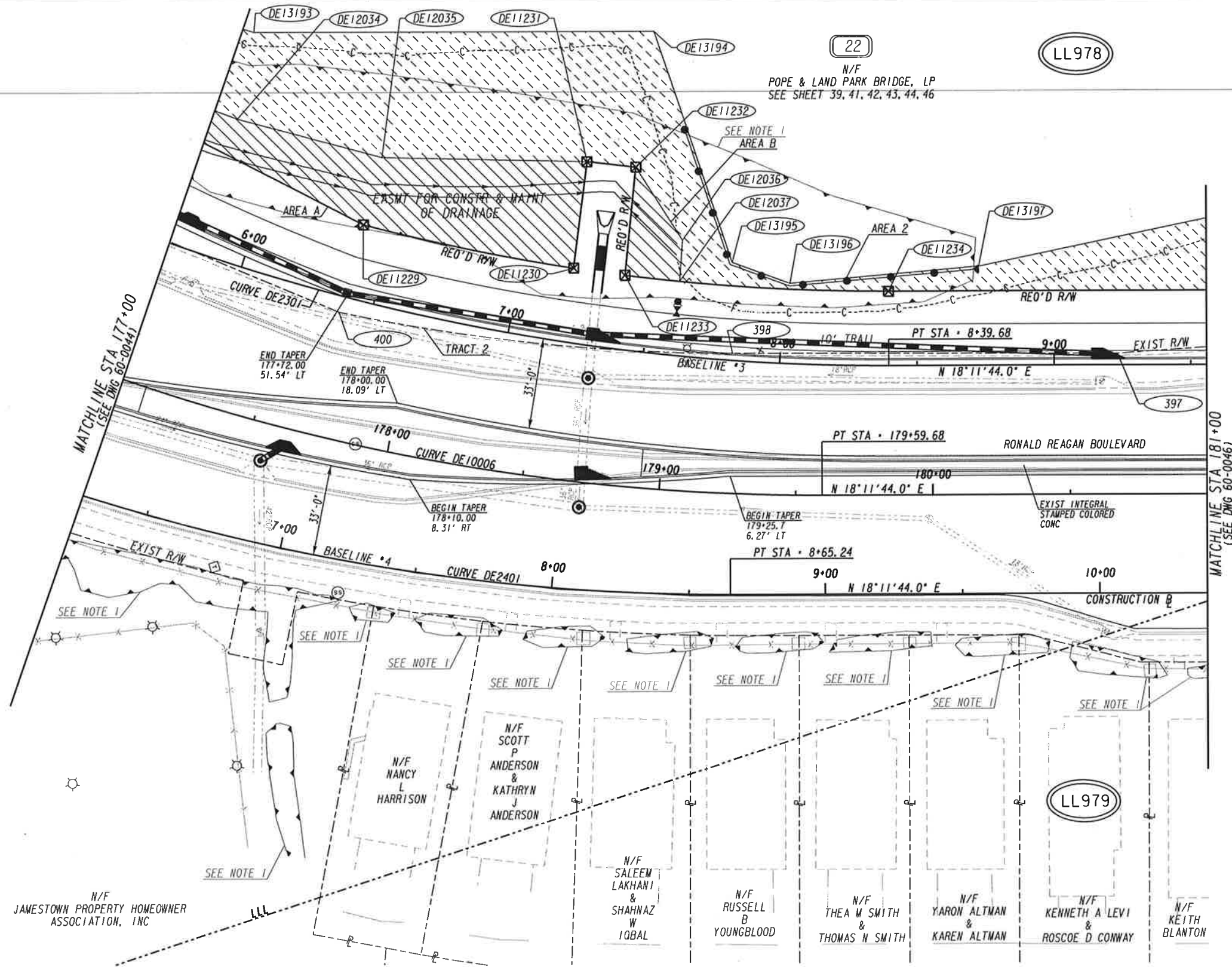
DRAWING No.

60-0043



CURVE DE2401
PI STA * 5+50.52
N * 1492256.876
E * 2276553.139
DELTA * 49°34'48.7" LT
DOC * 0720'44.2"
T * 360.247'
L * 674.963'
R * 780.000'
E * 79.173'
SF * MATCH EXIST

60-0044



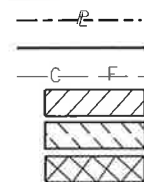
NOTE 1:
ESA - SEE ERIT TABLE IN GENRAL NOTES
FOR CONSTRUCTION RESTRICTIONS.
DO NOT CLEAR FROM APRIL 1 TO OCTOBER 15

CURVE DE10006	
PI STA	176+44.97
N	1492300.135
E	2276529.463
DELTA	49°34'48.5" LT
DOC	07°20'44.2"
T	360.246'
L	674.962'
R	780.000'
E	79.173'
SE	MATCH EXIST

CURVE DE2301	
PI STA	5+24.96
N	1492337.929
E	2276492.412
DELTA	49°34'48.4" LT
DOC	07°20'44.2"
T	360.246'
L	674.962'
R	780.000'
E	79.172'
SE	MATCH EXIST

CURVE DE2401	
PI STA	5+50.52
N	1492256.876
E	2276553.139
DELTA	49°34'48.7" LT
DOC	07°20'44.2"
T	360.247'
L	674.963'
R	780.000'
E	79.173'
SE	MATCH EXIST

PROPERTY AND EXISTING R/W LINE
REQUIRED R/W LINE
CONSTRUCTION LIMITS
EASEMENT FOR CONSTR
& MAINTENANCE OF SLOPES
EASEMENT FOR CONSTR OF SLOPES
EASEMENT FOR CONSTR OF DRIVES



BEGIN LIMIT OF ACCESS.....BLA
END LIMIT OF ACCESS.....ELA
LIMIT OF ACCESS
REQ'D R/W & LIMIT OF ACCESS

SCALE IN FEET
0 20 40 80

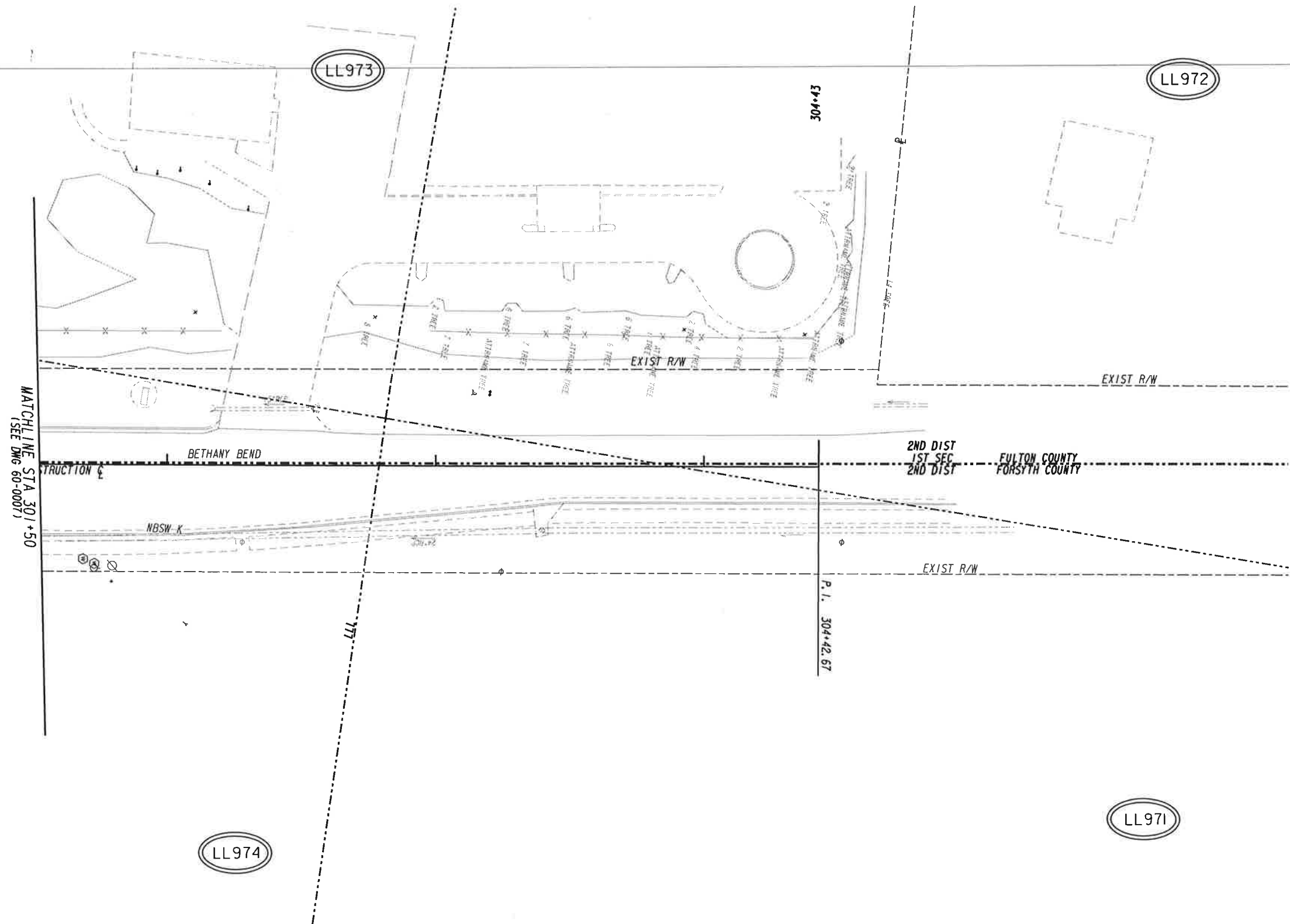
DATE	REVISIONS
3/13/18	REVISED PARCEL 22 EASEMENTS
10/26/18	REVISED PARCEL 22 R/W AND EASEMENTS

DATE	REVISIONS

STATE OF GEORGIA DEPARTMENT OF TRANSPORTATION	
RIGHT OF WAY MAP	
PROJECT NO: CSHPP-0007-0015261	
COUNTY: FORSYTH	
LAND LOT NO: 978, 979	
LAND DISTRICT: 2ND	
GMD 1276	
DATE 11/7/16 SH 45 OF 69	
DRAWING No.	60-0045

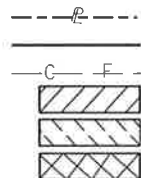


PROPERTY AND EXISTING R/W LINE REQUIRED R/W LINE CONSTRUCTION LIMITS EASEMENT FOR CONSTR & MAINTENANCE OF SLOPES EASEMENT FOR CONSTR OF SLOPES EASEMENT FOR CONSTR OF DRIVES		BEGIN LIMIT OF ACCESS.....BLA END LIMIT OF ACCESS.....ELA LIMIT OF ACCESS REQ'D R/W & LIMIT OF ACCESS	DATE 10/26/18	REVISIONS REVISED PARCEL 22 R/W AND EASEMENTS	DATE 	REVISIONS 	STATE OF GEORGIA DEPARTMENT OF TRANSPORTATION RIGHT OF WAY MAP PROJECT NO: CSHPP-0007-00(526) COUNTY: FORSYTH LAND LOT NO: 978, 979 LAND DISTRICT: 2ND GMD 1276 DATE 11/7/16 SH 46 OF 69	DRAWING No. 60-0046

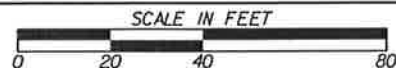


CURVE DE30001	
PI STA	300+99.19
N	149°107.204
E	227°108.409
DELTA	10°36'19.2" RT
DOC	08°01'28.6"
T	66.269'
L	132.160'
R	714.000'
E	3.069'
SE	3.41%

PROPERTY AND EXISTING R/W LINE
REQUIRED R/W LINE
CONSTRUCTION LIMITS
EASEMENT FOR CONSTR
& MAINTENANCE OF SLOPES
EASEMENT FOR CONSTR OF SLOPES
EASEMENT FOR CONSTR OF DRIVES



BEGIN LIMIT OF ACCESS.....BLA
END LIMIT OF ACCESS.....ELA
LIMIT OF ACCESS
REQ'D R/W & LIMIT OF ACCESS



DATE	REVISIONS
10/26/18	REMOVED PARCEL 23
	REMOVED PARCEL 4 AND 23 R/W AND EASEMENTS

DATE	REVISIONS

STATE OF GEORGIA DEPARTMENT OF TRANSPORTATION	
RIGHT OF WAY MAP	
PROJECT NO: CSHPP-0007-00(526)	
COUNTY: FORSYTH	
LAND LOT NO: 971, 972, 973, 974	
LAND DISTRICT: 2ND	
GMD 1276	
DATE 11/7/16 SH 47 OF 69	
DRAWING No. 60-0047	

REQD R/W - PAR 24/SV21 DE129
PARCEL 24 - N/F SUNTRUST BANK INC
REQD R/W

PNT	OFFSET/ DIST	STATION/ BEARING	ALIGNMENT
DE11158	74.66 R	50+20.00	Ramp C
	121.08	N 46°01'37.6" E	
644	66.20 R	51+40.78	Ramp C
	808.47	N 45°25'25.5" E	
270	13.33 L	59+45.30	Ramp C
	101.33	S 46°22'59.1" E	
DE11300	84.00 R	59+74.38	Ramp C
	52.93	S 66°41'52.5" W	
DE11151	77.00 R	59+18.00	Ramp C
	152.95	S 58°34'08.5" W	
DE11152	64.00 R	57+56.00	Ramp C
	136.00	S 49°36'54.9" W	
DE11153	65.00 R	56+20.00	Ramp C
	140.60	S 44°43'53.1" W	
DE11154	78.00 R	54+80.00	Ramp C
	187.07	S 51°34'05.3" W	
DE11155	73.00 R	52+93.00	Ramp C
	47.07	S 37°46'18.3" W	
DE11156	83.00 R	52+47.00	Ramp C
	128.27	S 41°58'10.5" W	
DE11157	101.00 R	51+20.00	Ramp C
	103.41	S 64°47'28.2" W	
DE11158	74.66 R	50+20.00	Ramp C
REQD R/W	36894.70	SF	
REQD R/W	0.847	ACRES	
REMAINDER	+/- 9.152	ACRES	

LIMIT OF ACCESS - PAR 24/SV21
PARCEL 24 - N/F SUNTRUST BANK INC

PNT	OFFSET/ DIST	STATION/ BEARING	ALIGNMENT
DE11300	84.00 R	59+74.38	Ramp C
	52.93	S 66°41'52.5" W	
DE11151	77.00 R	59+18.00	Ramp C
	152.95	S 58°34'08.5" W	
DE11152	64.00 R	57+56.00	Ramp C
	136.00	S 49°36'54.9" W	
DE11153	65.00 R	56+20.00	Ramp C
	140.60	S 44°43'53.1" W	
DE11154	78.00 R	54+80.00	Ramp C
	187.07	S 51°34'05.3" W	
DE11155	73.00 R	52+93.00	Ramp C
	47.07	S 37°46'18.3" W	
DE11156	83.00 R	52+47.00	Ramp C
	128.27	S 41°58'10.5" W	
DE11157	101.00 R	51+20.00	Ramp C
	103.41	S 64°47'28.2" W	
DE11158	74.66 R	50+20.00	Ramp C

TOTAL LIMIT OF ACCESS = 948.31 LF

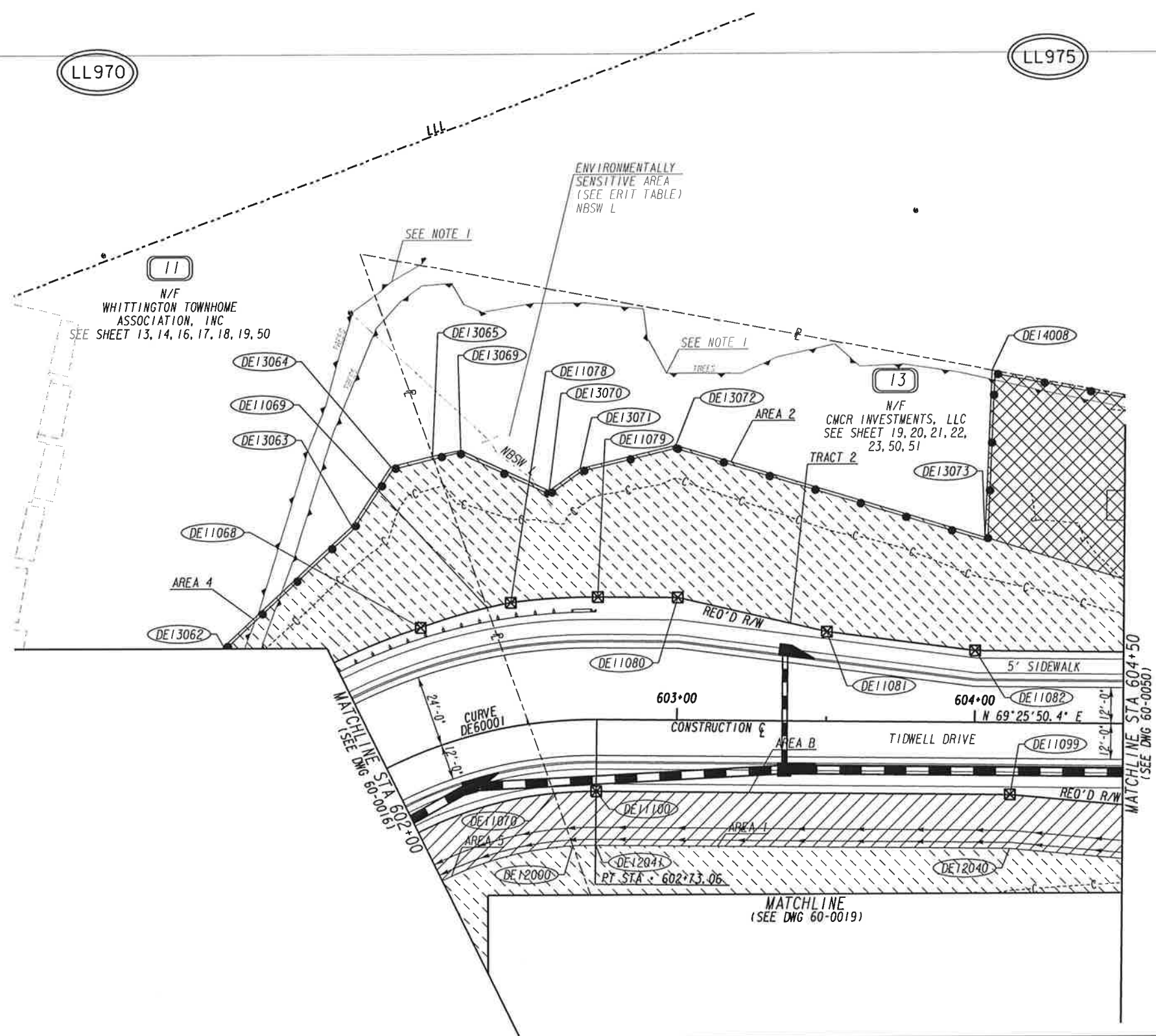
REQD R/W - PAR 25/SV11 DE130
PARCEL 25 - N/F TR WINWARD CONCOURSE LLC
REQD R/W

PNT	OFFSET/ DIST	STATION/ BEARING	ALIGNMENT
273	35.44 R	81+97.29	Ramp D
	257.29	N 48°48'03.3" E	
DE11452	65.14 R	84+56.00	Ramp D
	6.19	S 26°26'15.0" W	
DE11451	67.00 R	84+50.00	Ramp D
	62.44	S 49°51'56.3" W	
DE11450	60.00 R	83+87.00	Ramp D
	185.55	S 44°11'17.3" W	
DE11118	52.00 R	81+99.10	Ramp D
	16.65	N 55°44'57.0" W	
273	35.44 R	81+97.29	Ramp D
REQD R/W	1752.30	SF	
REQD R/W	0.040	ACRES	
REMAINDER	+/- 14.582	ACRES	

LIMIT OF ACCESS - PAR 25/SV11
PARCEL 25 - N/F TR WINWARD CONCOURSE LLC

PNT	OFFSET/ DIST	STATION/ BEARING	ALIGNMENT
DE11452	65.14 R	84+56.00	Ramp D
	6.19	S 26°26'15.0" W	
DE11451	67.00 R	84+50.00	Ramp D
	62.44	S 49°51'56.3" W	
DE11450	60.00 R	83+87.00	Ramp D
	185.55	S 44°11'17.3" W	
DE11118	52.00 R	81+99.10	Ramp D

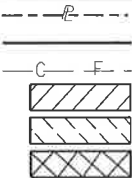
TOTAL LIMIT OF ACCESS = 254.18 LF



NOTE 1:
ESA - SEE ERIT TABLE IN GENRAL NOTES
FOR CONSTRUCTION RESTRICTIONS.
DO NOT CLEAR FROM APRIL 1 TO OCTOBER 15

CURVE DE60001	
PI STA	601+91.75
N	1493155.110
E	2271905.643
DELTA	70°41'52.7" RT
DOC	36°57'54.1"
T	109.945'
L	191.256'
R	155.000'
E	35.034'
SE	4.00%

PROPERTY AND EXISTING R/W LINE
REQUIRED R/W LINE
CONSTRUCTION LIMITS
EASEMENT FOR CONSTR
& MAINTENANCE OF SLOPES
EASEMENT FOR CONSTR OF SLOPES
EASEMENT FOR CONSTR OF DRIVES



BEGIN LIMIT OF ACCESS.....BLA
END LIMIT OF ACCESS.....ELA
LIMIT OF ACCESS
REQ'D R/W & LIMIT OF ACCESS

SCALE IN FEET

0 20 40 80

DATE	REVISIONS

DATE	REVISIONS

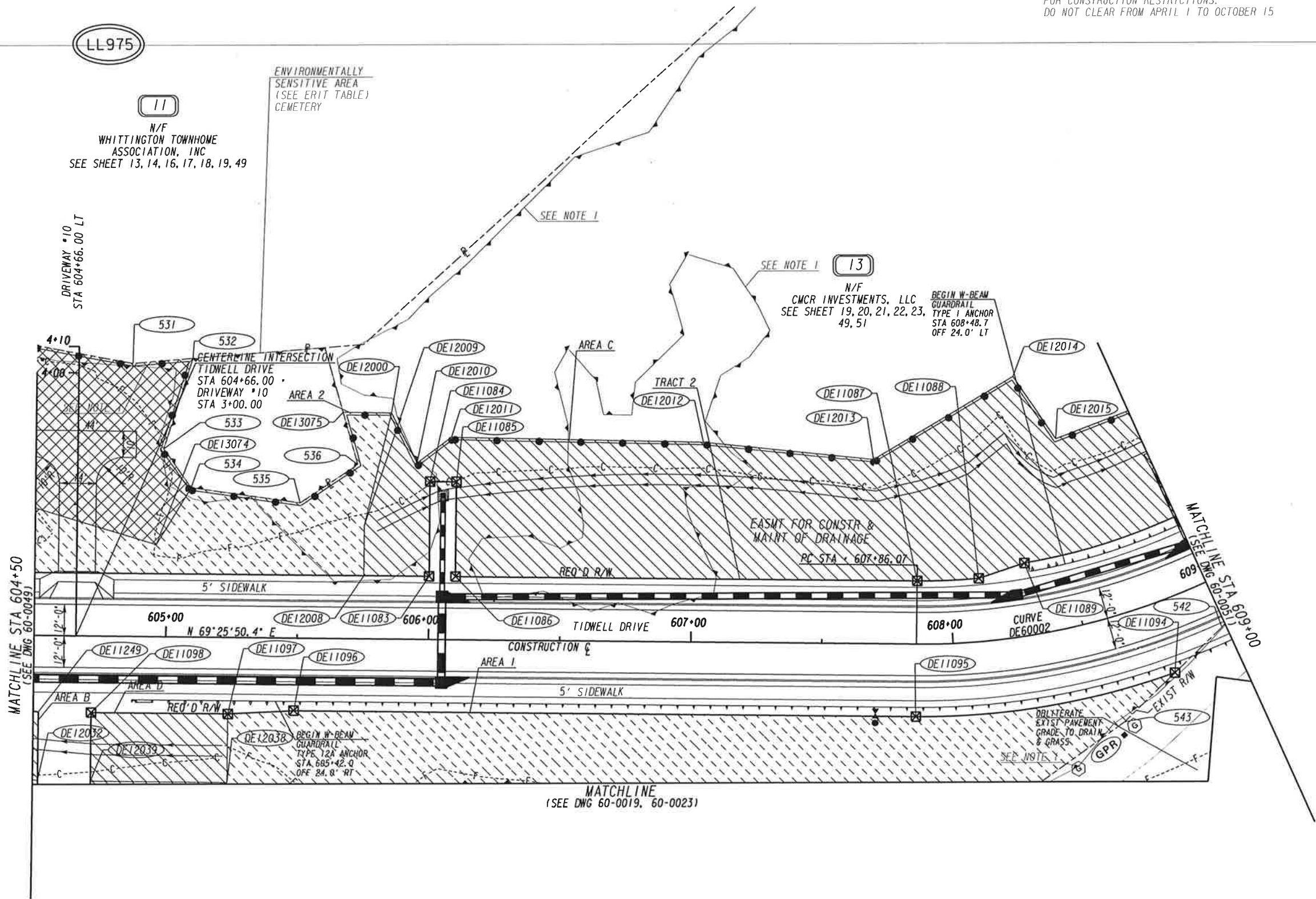
STATE OF GEORGIA
DEPARTMENT OF TRANSPORTATION

RIGHT OF WAY MAP

PROJECT NO: CSHPP-0007-00(526)
COUNTY: FORSYTH
LAND LOT NO: 970, 975
LAND DISTRICT: 2ND
GMD 1276
DATE 11/7/16 SH 49 OF 69

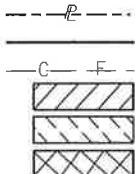
DRAWING No.
60-0049

NOTE 1:
ESA - SEE ERIT TABLE IN GENRAL NOTES
FOR CONSTRUCTION RESTRICTIONS.
DO NOT CLEAR FROM APRIL 1 TO OCTOBER 15



CURVE DE60002	
PI STA	610+28.00
N	1492851.242
E	2272715.386
DELTA	85°52'30.4" LT
DOC	22°02'12.6"
T	241.925'
L	389.689'
R	260.000'
E	95.144'
SE	3.61%

PROPERTY AND EXISTING R/W LINE
REQUIRED R/W LINE
CONSTRUCTION LIMITS
EASEMENT FOR CONSTR
& MAINTENANCE OF SLOPES
EASEMENT FOR CONSTR OF SLOPES
EASEMENT FOR CONSTR OF DRIVES



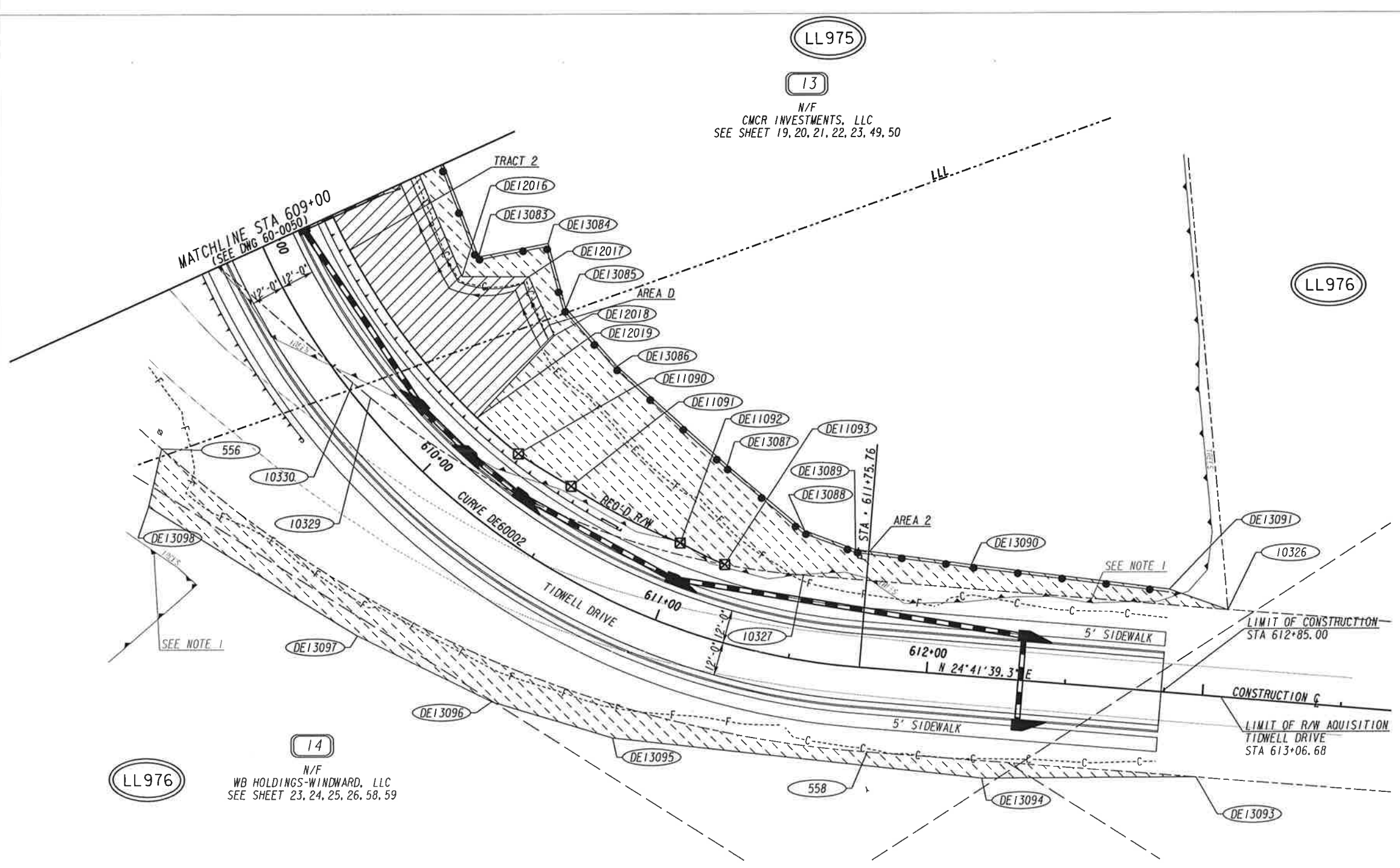
BEGIN LIMIT OF ACCESS.....BLA
END LIMIT OF ACCESS.....ELA
LIMIT OF ACCESS
REQ'D R/W & LIMIT OF ACCESS

SCALE IN FEET

0 20 40 80

DATE	REVISIONS	DATE	REVISIONS
3/13/18	REVISED PARCEL 13 EASEMENTS		
10/26/18	REVISED PARCEL 13 R/W AND EASEMENTS		

STATE OF GEORGIA DEPARTMENT OF TRANSPORTATION	
RIGHT OF WAY MAP	
PROJECT NO: CSHPP-0007-0015261	
COUNTY: FORSYTH	
LAND LOT NO: 975	
LAND DISTRICT: 2ND	
GMD 1276	
DATE 11/7/16 SH 50 OF 69	
DRAWING No.	60-0050



LL975

13

N/F

CMCR INVESTMENTS, LLC

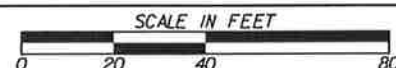
SEE SHEET 19, 20, 21, 22, 23, 49, 50

MATCHLINE STA 609+00
(SEE DWG 60-0050)

N/F
WB HOLDINGS-WINDWARD, LLC
SEE SHEET 23, 24, 25, 26, 58, 59

CURVE DE60002	
PI STA	• 610+28.00
N	• 1492851.242
E	• 2272715.386
DELTA	• 85°52'30.4" L
DOC	• 22°02'12.6"
T	• 241.925'
L	• 389.689'
R	• 260.000'
E	• 95.144'
SF	• 3.61%

BEGIN LIMIT OF ACCESS.....BLA
END LIMIT OF ACCESS.....ELA
LIMIT OF ACCESS
REQ'D R/W & LIMIT OF ACCESS

[illegible]

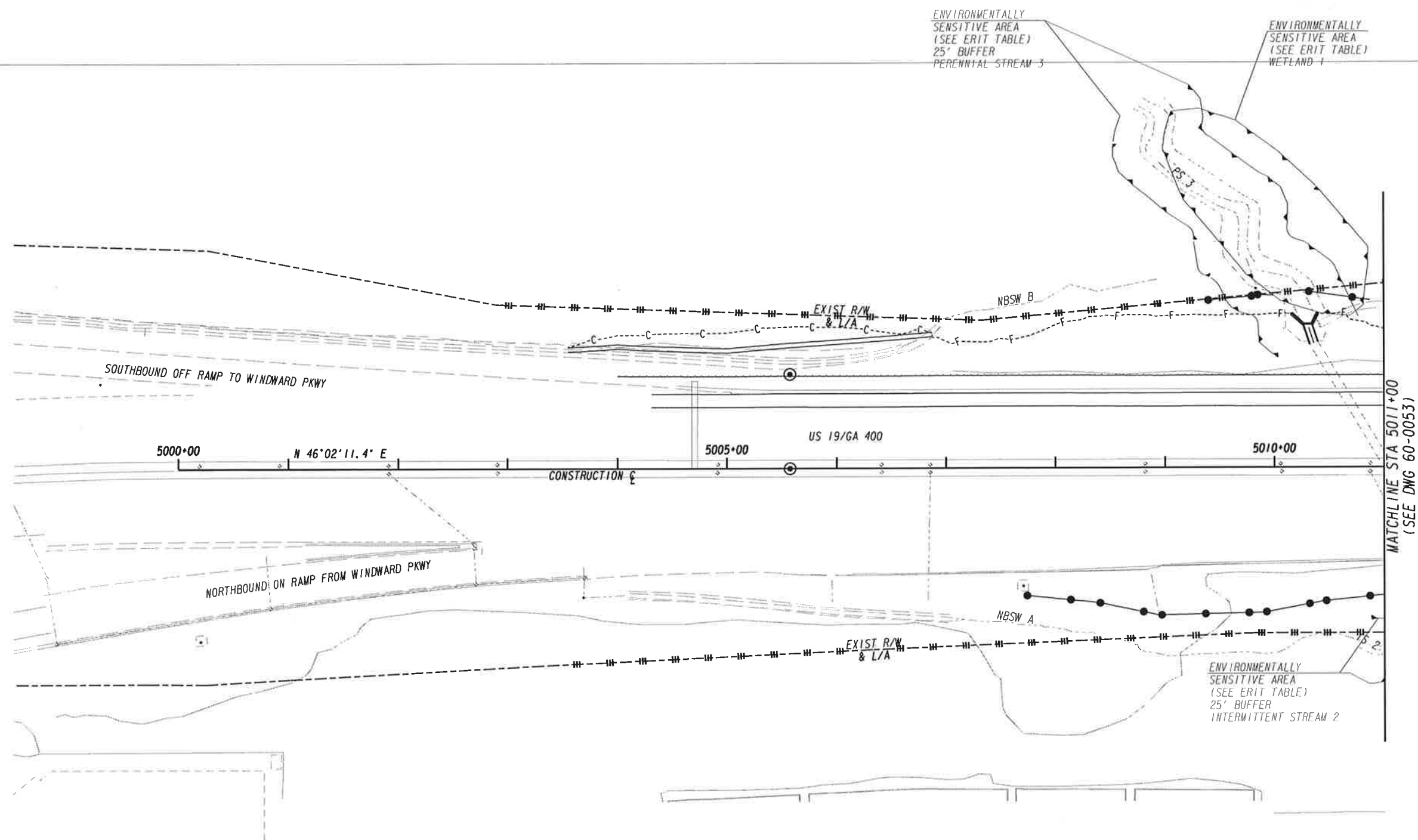
STATE OF GEORGIA
DEPARTMENT OF TRANSPORTATION

RIGHT OF WAY MAP

PROJECT NO: CSHPP-0007-00(526)
COUNTY: FORSYTH
LAND LOT NO: 975.976
LAND DISTRICT: 2ND
GMD 1276
DATE 11/7/16 SH 51 OF 69

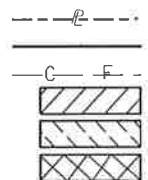
DRAWING No.

60-0051



FOR INFORMATION ONLY.
NO REQ'D R/W ON THIS SHEET

PROPERTY AND EXISTING R/W LINE
REQUIRED R/W LINE
CONSTRUCTION LIMITS
EASEMENT FOR CONSTR
& MAINTENANCE OF SLOPES
EASEMENT FOR CONSTR OF SLOPES
EASEMENT FOR CONSTR OF DRIVES



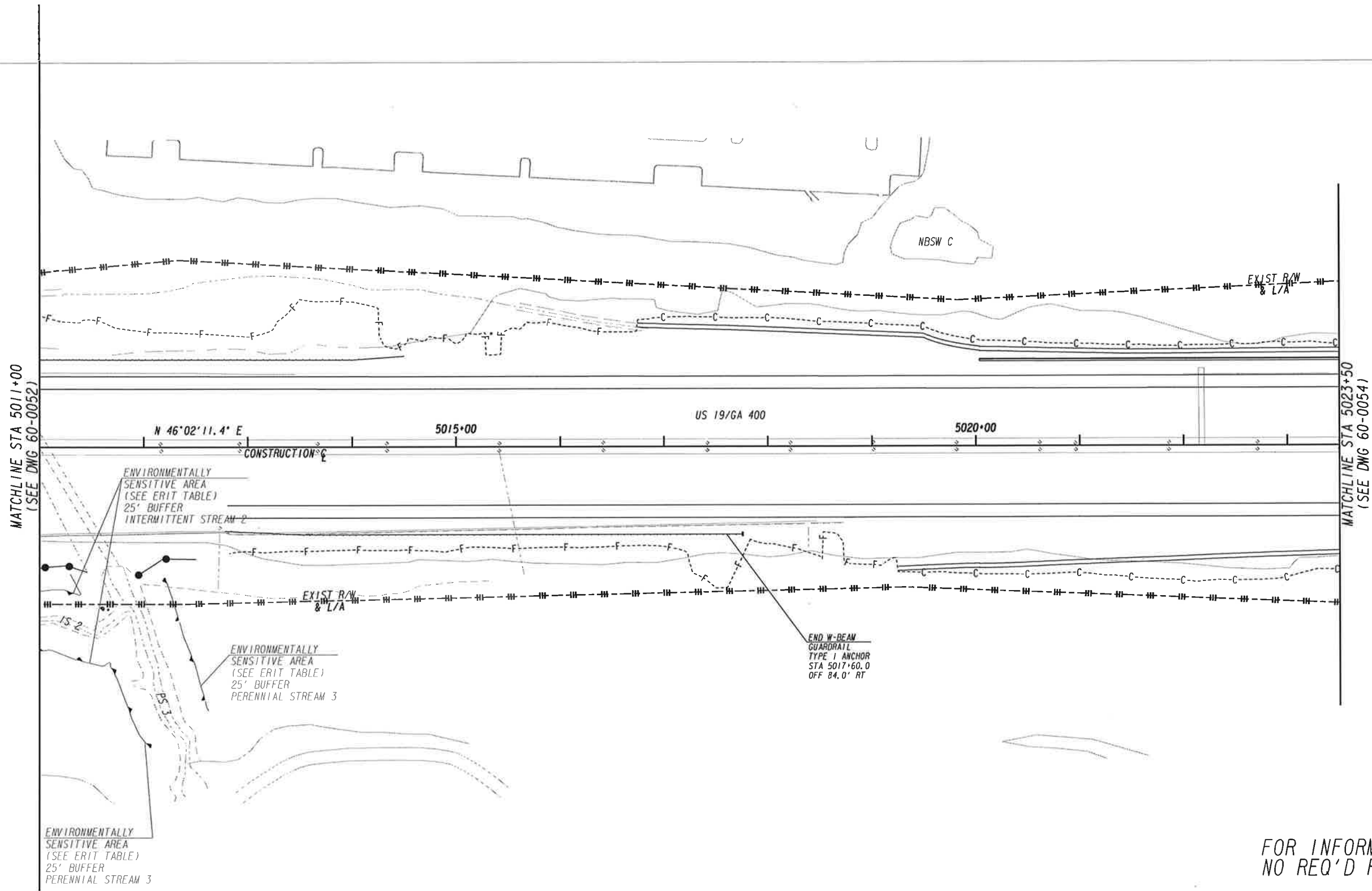
BEGIN LIMIT OF ACCESS.....BLA
END LIMIT OF ACCESS.....ELA
LIMIT OF ACCESS
REQ'D R/W & LIMIT OF ACCESS



DATE	REVISIONS

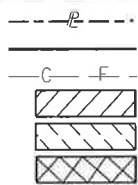
DATE	REVISIONS

STATE OF GEORGIA DEPARTMENT OF TRANSPORTATION	
RIGHT OF WAY MAP	
PROJECT NO: CSHPP-0007-00(526)	
COUNTY: FULTON	
LAND LOT NO:	
LAND DISTRICT: 2ND-1ST SEC	
GMD 1176	
DATE 11/7/16 SH 52 OF 69	
DRAWING No.	60-0052



FOR INFORMATION ONLY.
NO REQ'D R/W ON THIS SHEET

PROPERTY AND EXISTING R/W LINE
REQUIRED R/W LINE
CONSTRUCTION LIMITS
EASEMENT FOR CONSTR
& MAINTENANCE OF SLOPES
EASEMENT FOR CONSTR OF SLOPES
EASEMENT FOR CONSTR OF DRIVES



BEGIN LIMIT OF ACCESS.....BLA
END LIMIT OF ACCESS.....ELA
LIMIT OF ACCESS
REQ'D R/W & LIMIT OF ACCESS



DATE	REVISIONS

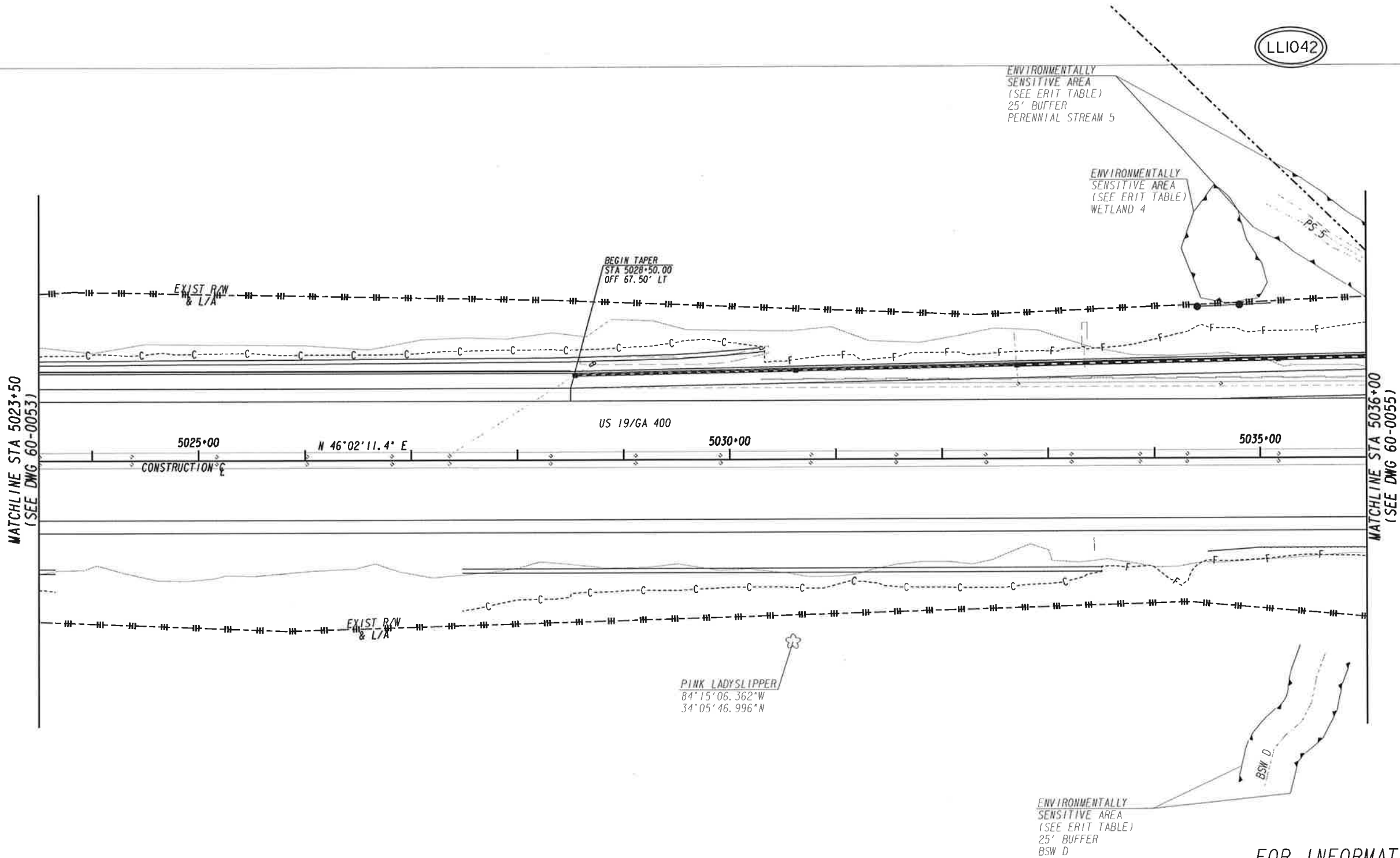
DATE	REVISIONS

STATE OF GEORGIA
DEPARTMENT OF TRANSPORTATION

RIGHT OF WAY MAP

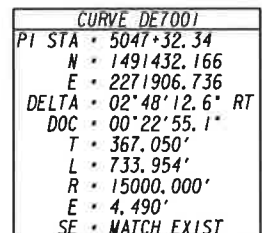
PROJECT NO: CSHPP-0007-001526)
COUNTY: FULTON
LAND LOT NO:
LAND DISTRICT: 2ND-1ST SEC
GMD 1176
DATE 11/7/16 SH 53 OF 69

DRAWING No.
60-0053

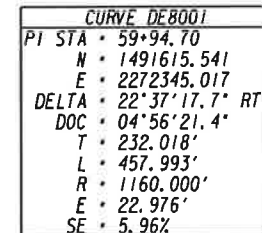


FOR INFORMATION ONLY.
NO REQ'D R/W ON THIS SHEET

PROPERTY AND EXISTING R/W LINE REQUIRED R/W LINE CONSTRUCTION LIMITS EASEMENT FOR CONSTR & MAINTENANCE OF SLOPES EASEMENT FOR CONSTR OF SLOPES EASEMENT FOR CONSTR OF DRIVES	<div><div><div><div></div><div></div><div></div><div></div></div></div></div>	BEGIN LIMIT OF ACCESS.....BLA END LIMIT OF ACCESS.....ELA LIMIT OF ACCESS REQ'D R/W & LIMIT OF ACCESS	<div><div>SCALE IN FEET</div><div><div>0</div><div>50</div><div>100</div><div>200</div></div></div>	DATE	REVISIONS	DATE	REVISIONS	STATE OF GEORGIA DEPARTMENT OF TRANSPORTATION			
				RIGHT OF WAY MAP							
				PROJECT NO: CSHPP-0007-001526)							
				COUNTY: FULTON							
				LAND LOT NO: 1042							
				LAND DISTRICT: 2ND-1ST SEC							
				GMD 1176							
				DATE 11/7/16 SH 54 OF 69							
DRAWING No. 60-0054											



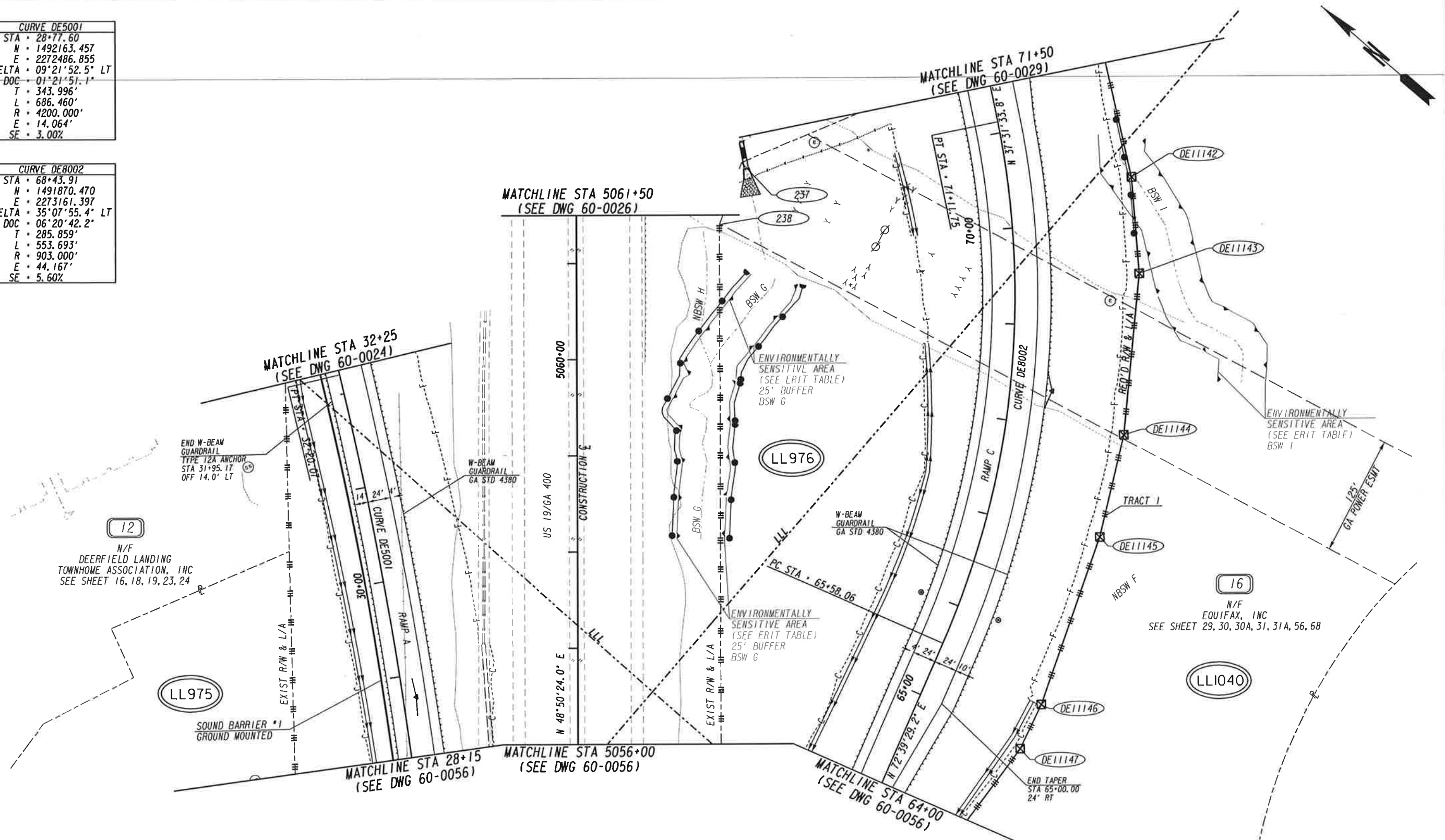
STATE OF GEORGIA	
DEPARTMENT OF TRANSPORTATION	
RIGHT OF WAY MAP	
PROJECT NO.: CSHP-0007-00(526)	
COUNTY: FULTON	
LAND LOT NO.: 1041, 1042	
LAND DISTRICT: 2ND-1ST SEC	
GMD 1176	
DATE 11/7/16	SH 55 OF 69
DRAWING NO. 60-0055	



STATE OF GEORGIA	
DEPARTMENT OF TRANSPORTATION	
RIGHT OF WAY MAP	
PROJECT NO.: CSHP-0007-001526)	
COUNTY: FULTON	
LAND LOT NO: 975, 1040, 1041	
LAND DISTRICT: 2ND-1ST SEC	
GMD 1176	
DATE 11/7/16 SH 56 OF 69	
DRAWING NO.	
60-0056	

CURVE DE5001
PI STA • 28+77.60
N • 1492163.457
E • 2272486.855
DELTA • 09°21'52.5" LT
DOC • 01°21'51.1"
T • 343.996'
L • 686.460'
R • 4200.000'
E • 14.064'
SE • 3.00%

CURVE DE8002
PI STA • 68+43.91
N • 1491870.470
E • 2273161.397
DELTA • 35°07'55.4" LT
DOC • 06°20'42.2"
T • 285.859'
L • 553.693'
R • 903.000'
E • 44.167'
SE • 5.60%



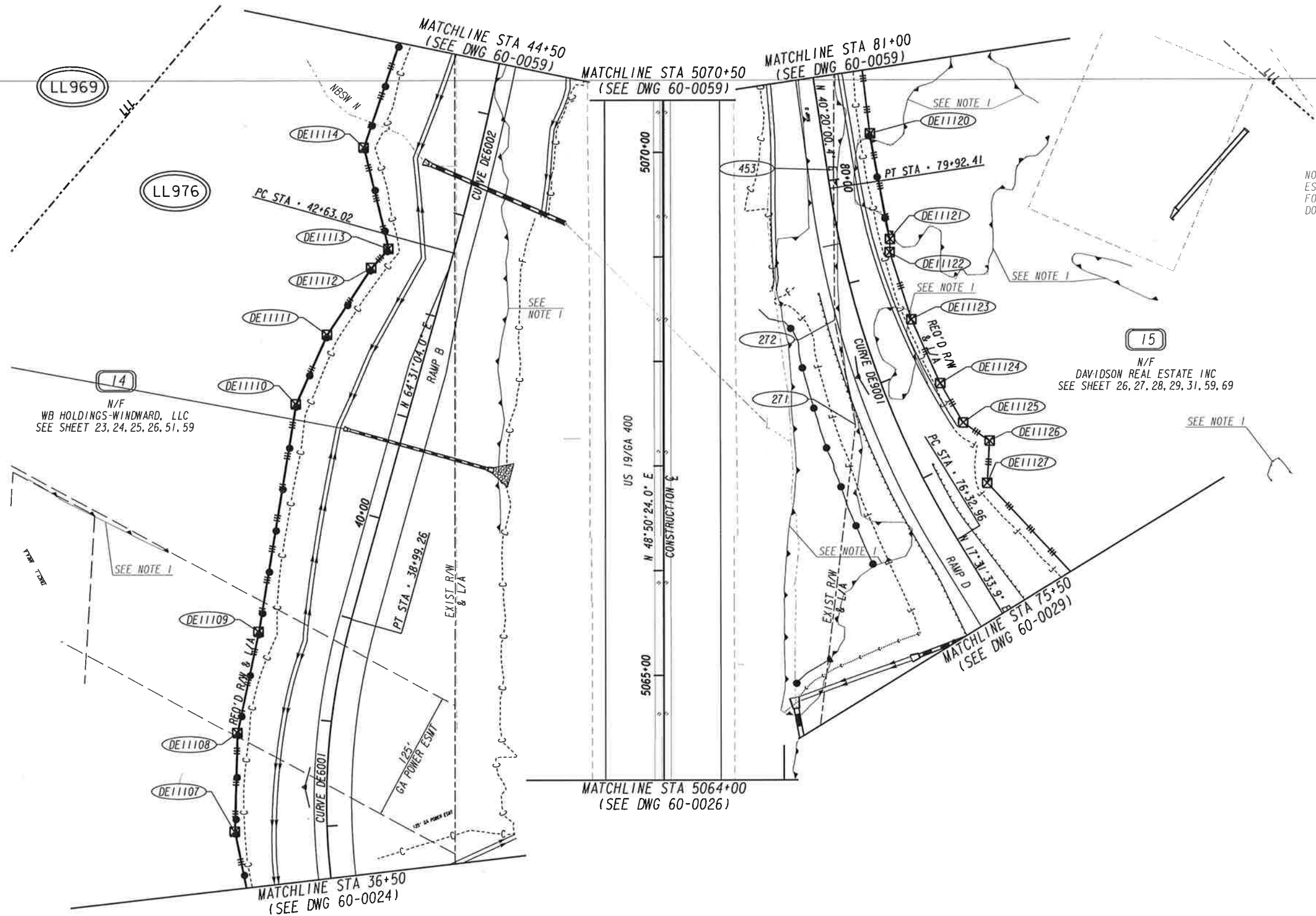
PROPERTY AND EXISTING R/W LINE REQUIRED R/W LINE CONSTRUCTION LIMITS EASEMENT FOR CONSTR & MAINTENANCE OF SLOPES EASEMENT FOR CONSTR OF SLOPES EASEMENT FOR CONSTR OF DRIVES	<div>BEGIN LIMIT OF ACCESS.....BLA END LIMIT OF ACCESS.....ELA LIMIT OF ACCESS REQ'D R/W & LIMIT OF ACCESS</div> <div>SCALE IN FEET 0 50 100 200</div>	DATE	REVISIONS	DATE	REVISIONS
		10/26/18	ADDED SHEET 30A AND 31A		

STATE OF GEORGIA
DEPARTMENT OF TRANSPORTATION

RIGHT OF WAY MAP

PROJECT NO: CSHPP-0007-00(526)
COUNTY: FULTON
LAND LOT NO: 975, 976, 1040, 1041
LAND DISTRICT: 2ND-1ST SEC
GMD 1176
DATE 11/7/16 SH 57 OF 69

DRAWING No.
60-0057



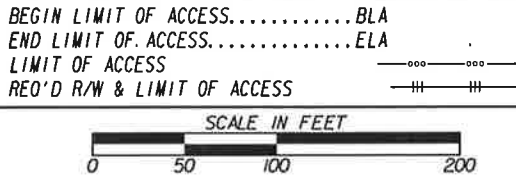
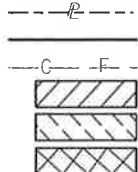
NOTE 1:
ESA - SEE ERIT TABLE IN GENRAL NOTES
FOR CONSTRUCTION RESTRICTIONS.
DO NOT CLEAR FROM APRIL 1 TO OCTOBER 15

CURVE DE6001	
PI STA	37+40.14
N	1492785.293
E	2272930.834
DELTA	28°59'30.2" RT
DOC	08°54'38.5"
T	166.242'
L	325.359'
R	643.000'
E	21.143'
SE	6.00%

CURVE DE6002	
PI STA	45+50.37
N	1493136.946
E	2273668.679
DELTA	11°40'39.8" LT
DOC	02°02'20.4"
T	287.355'
L	572.719'
R	2810.000'
E	14.654'
SE	4.00%

CURVE DE9001	
PI STA	78+15.10
N	1492642.305
E	2273575.191
DELTA	22°48'26.5" RT
DOC	06°20'42.2"
T	182.137'
L	359.452'
R	903.000'
E	18.186'
SE	5.60%

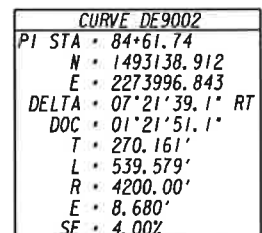
PROPERTY AND EXISTING R/W LINE
REQUIRED R/W LINE
CONSTRUCTION LIMITS
EASEMENT FOR CONSTR
& MAINTENANCE OF SLOPES
EASEMENT FOR CONSTR OF SLOPES
EASEMENT FOR CONSTR OF DRIVES



DATE	REVISIONS

DATE	REVISIONS

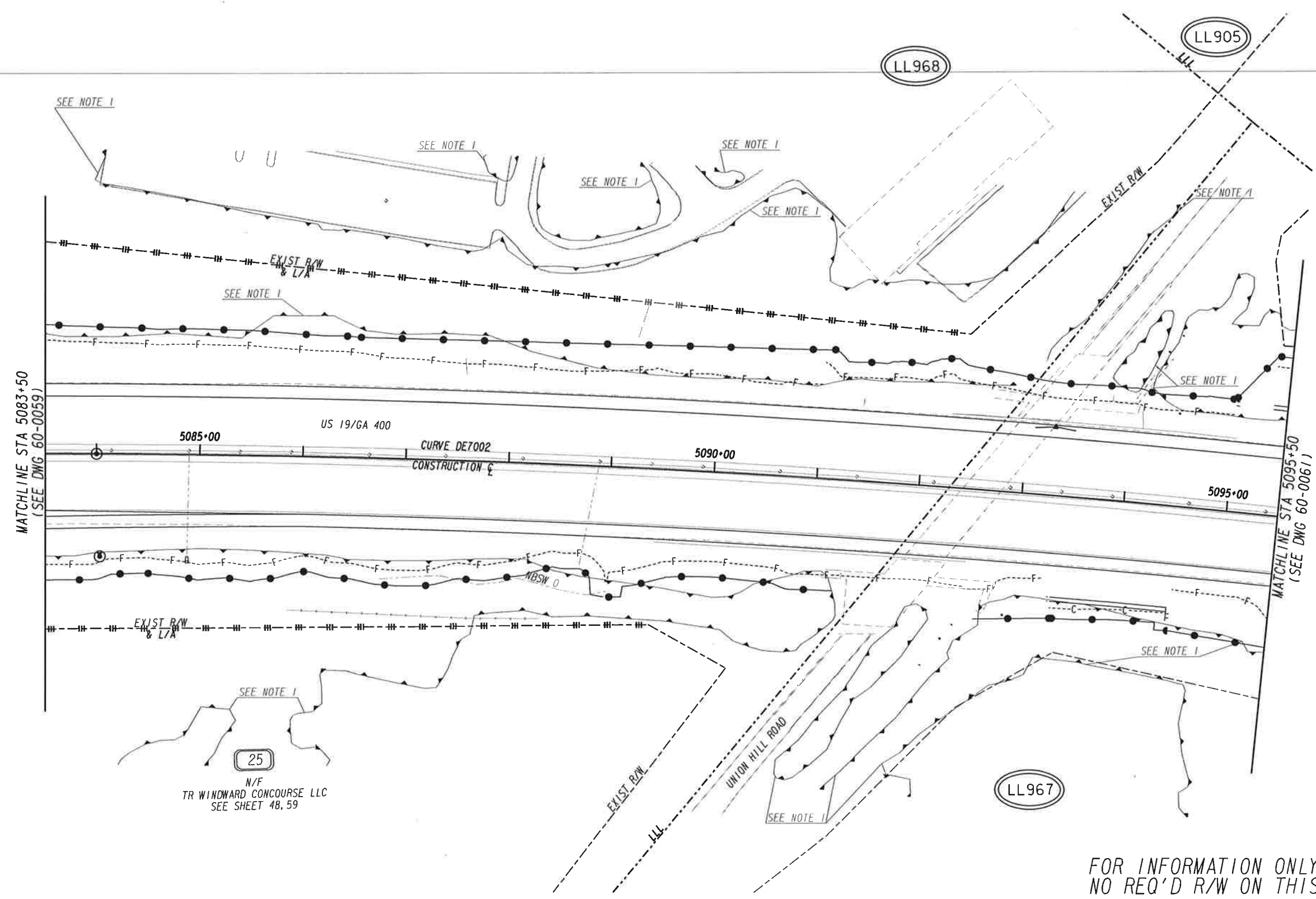
STATE OF GEORGIA DEPARTMENT OF TRANSPORTATION	
RIGHT OF WAY MAP	
PROJECT NO: CSHPP-0007-0015261	
COUNTY: FORSYTH	
LAND LOT NO: 969, 976, 977	
LAND DISTRICT: 2ND	
GMD 1276	
DATE 11/7/16 SH 58 OF 69	
DRAWING NO.	60-0058



ER 15



PROPERTY AND EXISTING R/W LINE REQUIRED R/W LINE CONSTRUCTION LIMITS EASEMENT FOR CONSTR & MAINTENANCE OF SLOPES EASEMENT FOR CONSTR OF SLOPES EASEMENT FOR CONSTR OF DRIVES	<div><div><div></div><div></div><div></div><div></div><div></div><div></div><div></div></div></div>	BEGIN LIMIT OF ACCESS.....BLA END LIMIT OF ACCESS.....ELA LIMIT OF ACCESS REQ'D R/W & LIMIT OF ACCESS	DATE	REVISIONS	DATE	REVISIONS	STATE OF GEORGIA DEPARTMENT OF TRANSPORTATION RIGHT OF WAY MAP PROJECT NO: CSHPP-0007-0015261 COUNTY: FORSYTH LAND LOT NO: 968, 969, 976, 977 LAND DISTRICT: 2ND GMD 1276 DATE 11/7/16 SH 59 OF 69	DRAWING NO. 60-0059
		<div>SCALE IN FEET</div> <div><div></div><div></div><div></div><div></div><div></div><div></div><div></div><div></div><div></div><div></div><div></div><div></div><div></div><div></div><div></div><div></div><div></div><div></div><div></div><div></div><div></div><div></div><div></div><div></div><div></div><div></div><div></div><div></div><div></div><div></div><div></div><div></div><div></div><div></div><div></div><div></div><div></div><div></div><div></div><div></div><div></div><div></div><div></div><div></div><div></div><div></div><div></div><div></div><div></div><div></div><div></div><div></div><div></div><div></div><div></div><div></div><div></div><div></div><div></div><div></div><div></div><div></div><div></div><div></div><div></div><div></div><div></div><div></div><div></div><div></div><div></div><div></div><div></div><div></div><div></div><div></div><div></div><div></div><div></div><div></div><div></div><div></div><div></div><div></div><div></div><div></div><div></div><div></div><div></div><div></div><div></div><div></div><div></div><div></div><div></div><div></div><div></div><div></div><div></div><div></div><div></div><div></div><div></div><div></div><div></div><div></div><div></div><div></div><div></div><div></div><div></div><div></div><div></div><div></div><div></div><div></div><div></div><div></div><div></div><div></div><div></div><div></div><div></div><div></div><div></div><div></div><div></div><div></div><div></div><div></div><div></div><div></div><div></div><div></div><div></div><div></div><div></div><div></div><div></div><div></div><div></div><div></div><div></div><div></div><div></div><div></div><div></div><div></div><div></div><div></div><div></div><div></div><div></div><div></div><div></div><div></div><div></div><div></div><div></div><div></div><div></div><div></div><div></div><div></div><div></div><div></div><div></div><div></div><div></div><div></div><div></div><div></div><div></div><div></div><div></div><div></div><div></div><div></div><div></div><div></div><div></div><div></div><div></div><div></div><div></div><div></div><div></div><div></div><div></div><div></div><div></div><div></div><div></div><div></div><div></div><div></div><div></div><div></div><div></div><div></div><div></div><div></div><div></div><div></div><div></div><div></div><div></div><div></div><div></div><div></div><div></div><div></div><div></div><div></div><div></div><div></div><div></div><div></div><div></div><div></div><div></div><div></div><div></div><div></div><div></div><div></div><div></div><div></div><div></div><div></div><div></div><div></div><div></div><div></div><div></div><div></div><div></div><div></div><div></div><div></div><div></div><div></div><div></div><div></div><div></div><div></div><div></div><div></div><div></div><div></div><div></div><div></div><div></div><div></div><div></div><div></div><div></div><div></div><div></div><div></div><div></div><div></div><div></div><div></div><div></div><div></div><div></div><div></div><div></div><div></div><div></div><div></div><div></div><div></div><div></div><div></div><div></div><div></div><div></div><div></div><div></div><div></div><div></div><div></div><div></div><div></div><div></div><div></div><div></div><div></div><div></div><div></div><div></div><div></div><div></div><div></div><div></div><div></div><div></div><div></div><div></div><div></div><div></div><div></div><div></div><div></div><div></div><div></div><div></div><div></div><div></div><div></div><div></div><div></div><div></div><div></div><div></div><div></div><div></div><div></div><div></div><div></div><div></div><div></div><div></div><div></div><div></div><div></div><div></div><div></div><div></div><div></div><div></div><div></div><div></div><div></div><div></div><div></div><div></div><div></div><div></div><div></div><div></div><div></div><div></div><div></div><div></div><div></div><div></div><div></div><div></div><div></div><div></div><div></div><div></div><div></div><div></div><div></div><div></div><div></div><div></div><div></div><div></div><div></div><div></div><div></div><div></div><div></div><div></div><div></div><div></div><div></div><div></div><div></div><div></div><div></div><div></div><div></div><div></div><div></div><div></div><div></div><div></div><div></div><div></div><div></div><div></div><div></div><div></div><div></div><div></div><div></div><div></div><div></div><div></div><div></div><div></div><div></div><div></div><div></div><div></div><div></div><div></div><div></div><div></div><div></div><div></div><div></div><div></div><div></div><div></div><div></div><div></div><div></div><div></div><div></div><div></div><div></div><div></div><div></div><div></div><div></div><div></div><div></div><div></div><div></div><div></div><div></div><div></div><div></div><div></div><div></div><div></div><div></div><div></div><div></div><div></div><div></div><div></div><div></div><div></div><div></div><div></div><div></div><div></div><div></div><div></div><div></div><div></div><div></div><div></div><div></div><div></div><div></div><div></div><div></div><div></div><div></div><div></div><div></div><div></div><div></div><div></div><div></div><div></div><div></div><div></div><div></div><div></div><div></div><div></div><div></div><div></div><div></div><div></div><div></div><div></div><div></div><div></div><div></div><div></div><div></div><div></div><div></div><div></div><div></div><div></div><div></div><div></div><div></div><div></div><div></div><div></div><div></div><div></div><div></div><div></div><div></div><div></div><div></div><div></div><div></div><div></div><div></div><div></div><div></div><div></div><div></div><div></div><div></div><div></div><div></div><div></div><div></div><div></div><div></div><div></div><div></div><div></div><div></div><div></div><div></div><div></div><div></div><div></div><div></div><div></div><div></div><div></div><div></div><div></div><div></div><div></div><div></div><div></div><div></div><div></div><div></div><div></div><div></div><div></div><div></div><div></div><div></div><div></div><div></div><div></div><div></div><div></div><div></div><div></div><div></div><div></div><div></div><div></div><div></div><div></div><div></div><div></div><div></div><div></div><div></div><div></div><div></div><div></div><div></div><div></div><div></div><div></div><div></div><div></div><div></div><div></div><div></div><div></div><div></div><div></div><div></div><div></div><div></div><div></div><div></div><div></div><div></div><div></div><div></div><div></div><div></div><div></div><div></div><div></div><div></div><div></div><div></div><div></div><div></div><div></div><div></div><div></div><div></div><div></div><div></div><div></div><div></div><div></div><div></div><div></div><div></div><div></div><div></div><div></div><div></div><div></div><div></div><div></div><div></div><div></div><div></div><div></div><div></div><div></div><div></div><div></div><div></div><div></div><div></div><div></div><div></div><div></div><div></div><div></div><div></div><div></div><div></div><div></div><div></div><div></div><div></div><div></div><div></div><div></div><div></div><div></div><div></div><div></div><div></div><div></div><div></div><div></div><div></div><div></div><div></div><div></div><div></div><div></div><div></div><div></div><div></div><div></div><div></div><div></div><div></div><div></div><div></div><div></div><div></div><div></div><div></div><div></div><div></div><div></div><div></div><div></div><div></div><div></div><div></div><div></div><div></div><div></div><div></div><div></div><div></div><div></div><div></div><div></div><div></div><div></div><div></div><div></div><div></div><div></div><div></div><div></div><div></div><div></div><div></div><div></div><div></div><div></div><div></div><div></div><div></div><div></div><div></div><div></div><div></div><div></div><div></div><div></div><div></div><div></div><div></div><div></div><div></div><div></div><div></div><div></div><div></div><div></div><div></div><div></div><div></div><div></div><div></div><div></div><div></div><div></div><div></div><div></div><div></div><div></div><div></div><div></div><div></div><div></div><div></div><div></div><div></div><div></div><div></div><div></div><div></div><div></div><div></div><div></div><div></div><div></div><div></div><div></div><div></div><div></div><div></div><div></div><div></div><div></div><div></div><div></div><div></div><div></div><div></div><div></div><div></div><div></div><div></div><div></div><div></div><div></div><div></div><div></div><div></div><div></div><div></div><div></div><div></div><div></div><div></div><div></div><div></div><div></div><div></div><div></div><div></div><div></div><div></div><div></div><div></div><div></div><div></div><div></div><div></div><div></div><div></div><div></div><div></div><div></div><div></div><div></div><div></div><div></div><div></div><div></div><div></div><div></div><div></div><div></div><div></div><div></div><div></div><div></div><div></div><div></div><div></div><div></div><div></div><div></div><div></div><div></div><div></div><div></div><div></div><div></div><div></div><div></div><div></div><div></div><div></div><div></div><div></div><div></div><div></div><div></div><div></div><div></div><div></div><div></div><div></div><div></div><div></div><div></div><div></div><div></div><div></div><div></div><div></div><div></div><div></div><div></div><div></div><div></div><div></div><div></div><div></div><div></div><div></div><div></div><div></div><div></div><div></div><div></div><div></div><div></div><div></div><div></div><div></div><div></div><div></div><div></div><div></div><div></div><div></div><div></div><div></div><div></div><div></div><div></div><div></div><div></div><div></div><div></div><div></div><div></div><div></div><div></div><div></div><div></div><div></div><div></div><div></div><div></div><div></div><div></div><div></div><div></div><div></div><div></div><div></div><div></div><div></div><div></div><div></div><div></div><div></div><div></div><div></div><div></div><div></div><div></div><div></div><div></div><div></div><div></div><div></div><div></div><div></div><div></div><div></div><div></div><div></div><div></div><div></div><div></div><div></div><div></div><div></div><div></div><div></div><div></div><div></div><div></div><div></div><div></div><div></div><div></div><div></div><div></div><div></div><div></div><div></div><div></div><div></div><div></div><div></div><div></div><div></div><div></div><div></div><div></div><div></div><div></div><div></div><div></div><div></div><div></div><div></div><div></div><div></div><div></div><div></div><div></div><div></div><div></div><div></div><div></div><div></div><div></div><div></div><div></div><div></div><div></div><div></div><div></div><div></div><div></div><div></div><div></div><div></div><div></div><div></div><div></div><div></div><div></div><div></div><div></div><div></div><div></div><div></div><div></div><div></div><div></div><div></div><div></div><div></div><div></div><div></div><div></div><div></div><div></div><div></div><div></div><div></div><div></div><div></div><div></div><div></div><div></div><div></div><div></div><div></div><div></div><div></div><div></div><div></div><div></div><div></div><div></div><div></div><div></div><div></div><div></div><div></div><div></div><div></div><div></div><div></div><div></div><div></div><div></div><div></div><div></div><div></div><div></div><div></div><div></div><div></div><div></div><div></div><div></div><div></div><div></div><</div>						

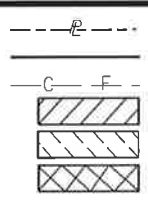


NOTE 1:
ESA - SEE ERIT TABLE IN GENRAL NOTES
FOR CONSTRUCTION RESTRICTIONS.
DO NOT CLEAR FROM APRIL 1 TO OCTOBER 15

CURVE DE7002	
PI STA	5093+32.58
N	1494459.974
E	2275370.249
DELTA	12°18'03.0" RT
DOC	00°30'00.0"
T	1234.830'
L	2460.166'
R	11459.156'
E	66.340'
SE	MATCH EXIST

FOR INFORMATION ONLY.
NO REQ'D R/W ON THIS SHEET

PROPERTY AND EXISTING R/W LINE
REQUIRED R/W LINE
CONSTRUCTION LIMITS
EASEMENT FOR CONSTR
& MAINTENANCE OF SLOPES
EASEMENT FOR CONSTR OF SLOPES
EASEMENT FOR CONSTR OF DRIVES



BEGIN LIMIT OF ACCESS.....BLA
END LIMIT OF ACCESS.....ELA
LIMIT OF ACCESS
REQ'D R/W & LIMIT OF ACCESS

SCALE IN FEET

0 50 100 200

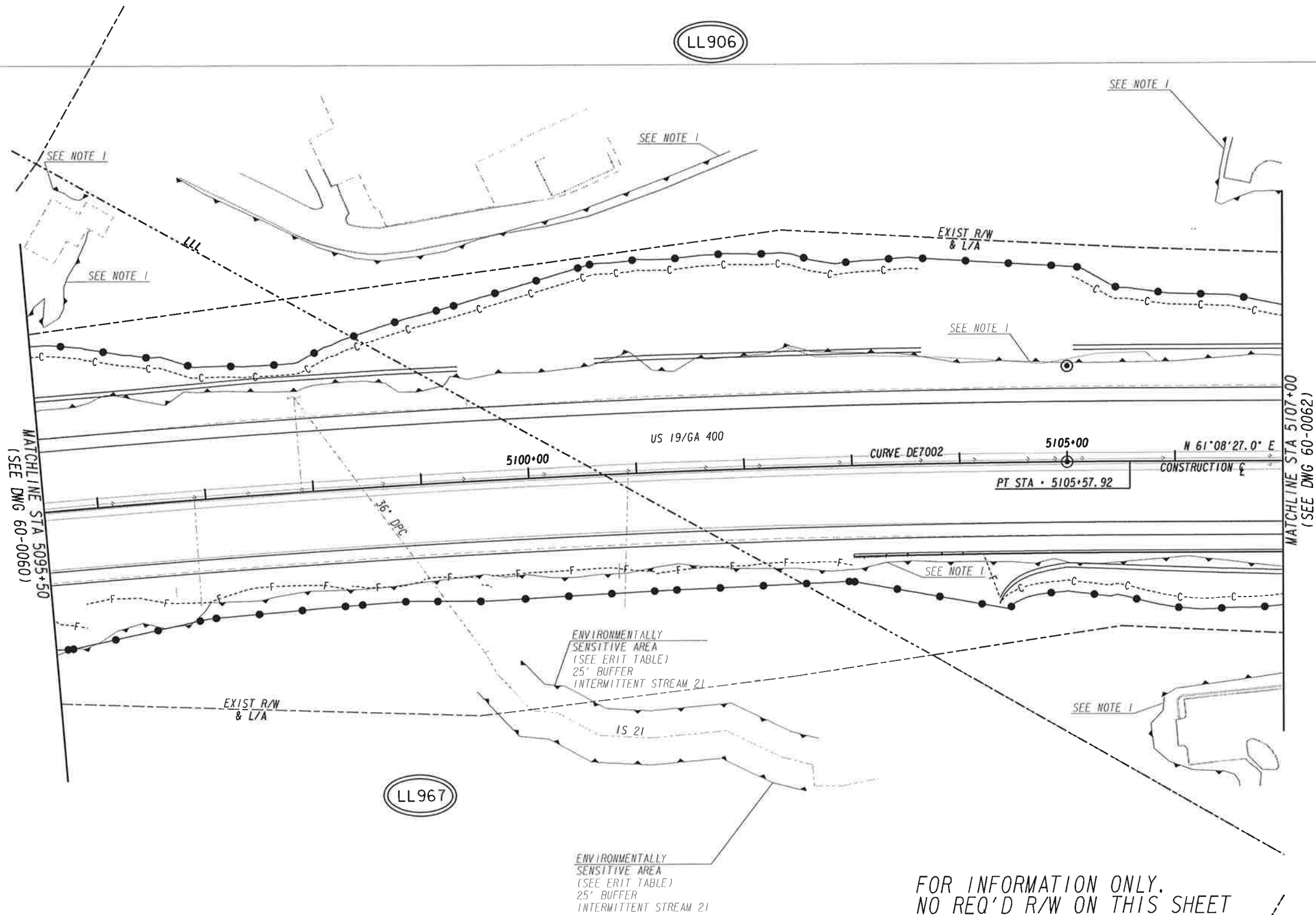
DATE	REVISIONS	DATE	REVISIONS

STATE OF GEORGIA
DEPARTMENT OF TRANSPORTATION

RIGHT OF WAY MAP

PROJECT NO: CSHPP-0007-001526)
COUNTY: FORSYTH
LAND LOT NO: 905, 906, 967, 968
LAND DISTRICT: 2ND
GMD 1276
DATE 11/7/16 SH 60 OF 69

DRAWING No.
60-0060

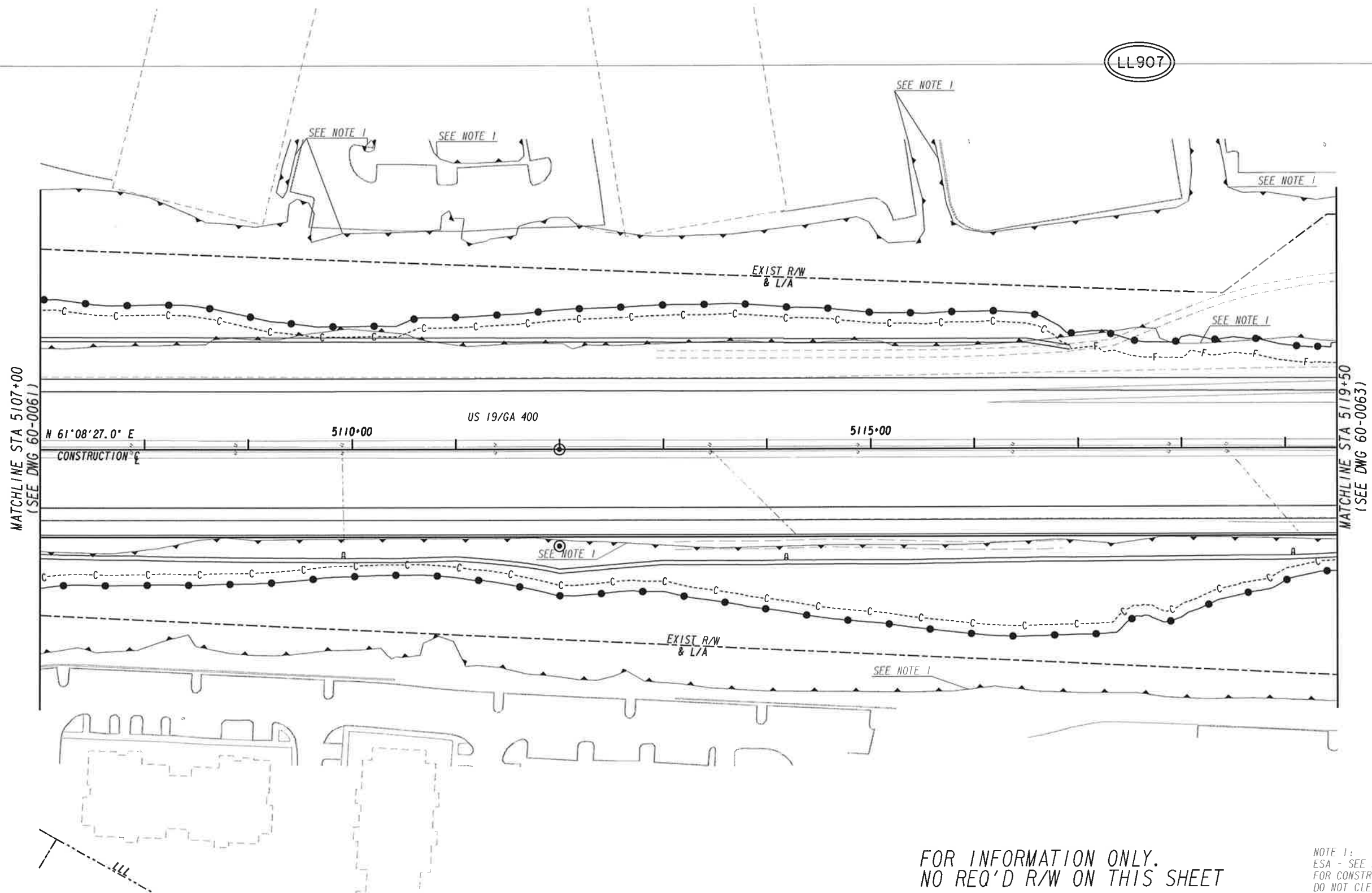


NOTE 1:
ESA - SEE ERIT TABLE IN GENRAL NOTES
FOR CONSTRUCTION RESTRICTIONS.
DO NOT CLEAR FROM APRIL 1 TO OCTOBER 15

CURVE DE7002	
PI STA	5093+32.58
N	1494459.974
E	2275370.249
DELTA	12°18'03.0" RT
DOC	00°30'00.0"
T	1234.830'
L	2460.166'
R	11459.156'
E	66.340'
SE	MATCH EXIST

FOR INFORMATION ONLY.
NO REQ'D R/W ON THIS SHEET

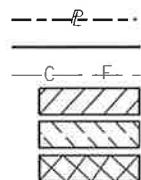
PROPERTY AND EXISTING R/W LINE REQUIRED R/W LINE CONSTRUCTION LIMITS EASEMENT FOR CONSTR & MAINTENANCE OF SLOPES EASEMENT FOR CONSTR OF SLOPES EASEMENT FOR CONSTR OF DRIVES		BEGIN LIMIT OF ACCESS.....BLA		DATE		REVISIONS		DATE		REVISIONS		STATE OF GEORGIA DEPARTMENT OF TRANSPORTATION	
		END LIMIT OF ACCESS.....ELA								PROJECT NO: CSHPP-0007-00(526)			
		LIMIT OF ACCESS								COUNTY: FORSYTH			
		REQ'D R/W & LIMIT OF ACCESS										LAND LOT NO: 906, 966, 967	
												LAND DISTRICT: 2ND	
												GMD 1276	
												DATE 11/7/16 SH 61 OF 69	
												DRAWING No. 60-0061	



FOR INFORMATION ONLY.
NO REQ'D R/W ON THIS SHEET

NOTE 1:
ESA - SEE ERIT TABLE IN GENRAL NOTES
FOR CONSTRUCTION RESTRICTIONS.
DO NOT CLEAR FROM APRIL 1 TO OCTOBER 15

PROPERTY AND EXISTING R/W LINE
REQUIRED R/W LINE
CONSTRUCTION LIMITS
EASEMENT FOR CONSTR
& MAINTENANCE OF SLOPES
EASEMENT FOR CONSTR OF SLOPES
EASEMENT FOR CONSTR OF DRIVES



BEGIN LIMIT OF ACCESS.....BLA
END LIMIT OF ACCESS.....ELA
LIMIT OF ACCESS
REQ'D R/W & LIMIT OF ACCESS



DATE	REVISIONS	DATE	REVISIONS

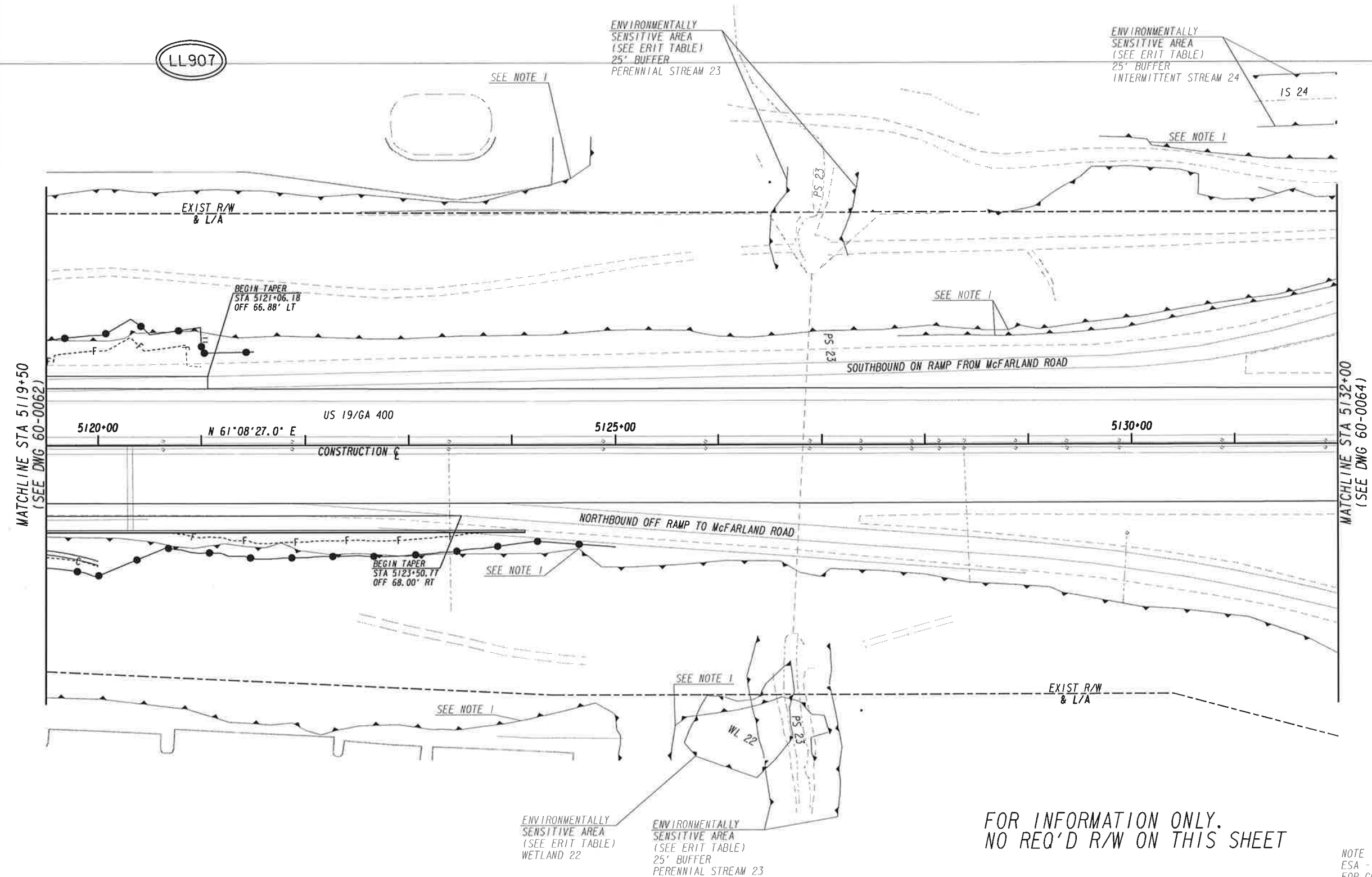
STATE OF GEORGIA
DEPARTMENT OF TRANSPORTATION

RIGHT OF WAY MAP

PROJECT NO: CSHPP-0007-00(526)
COUNTY: FORSYTH
LAND LOT NO: 906, 907, 966, 967
LAND DISTRICT: 2ND
GMD 1276
DATE 11/7/16 SH 62 OF 69

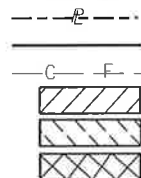
DRAWING No.

60-0062



NOTE 1:
ESA - SEE ERIT TABLE IN GENRAL NOTES
FOR CONSTRUCTION RESTRICTIONS.
DO NOT CLEAR FROM APRIL 1 TO OCTOBER 15

PROPERTY AND EXISTING R/W LINE
REQUIRED R/W LINE
CONSTRUCTION LIMITS
EASEMENT FOR CONSTR
& MAINTENANCE OF SLOPES
EASEMENT FOR CONSTR OF SLOPES
EASEMENT FOR CONSTR OF DRIVES



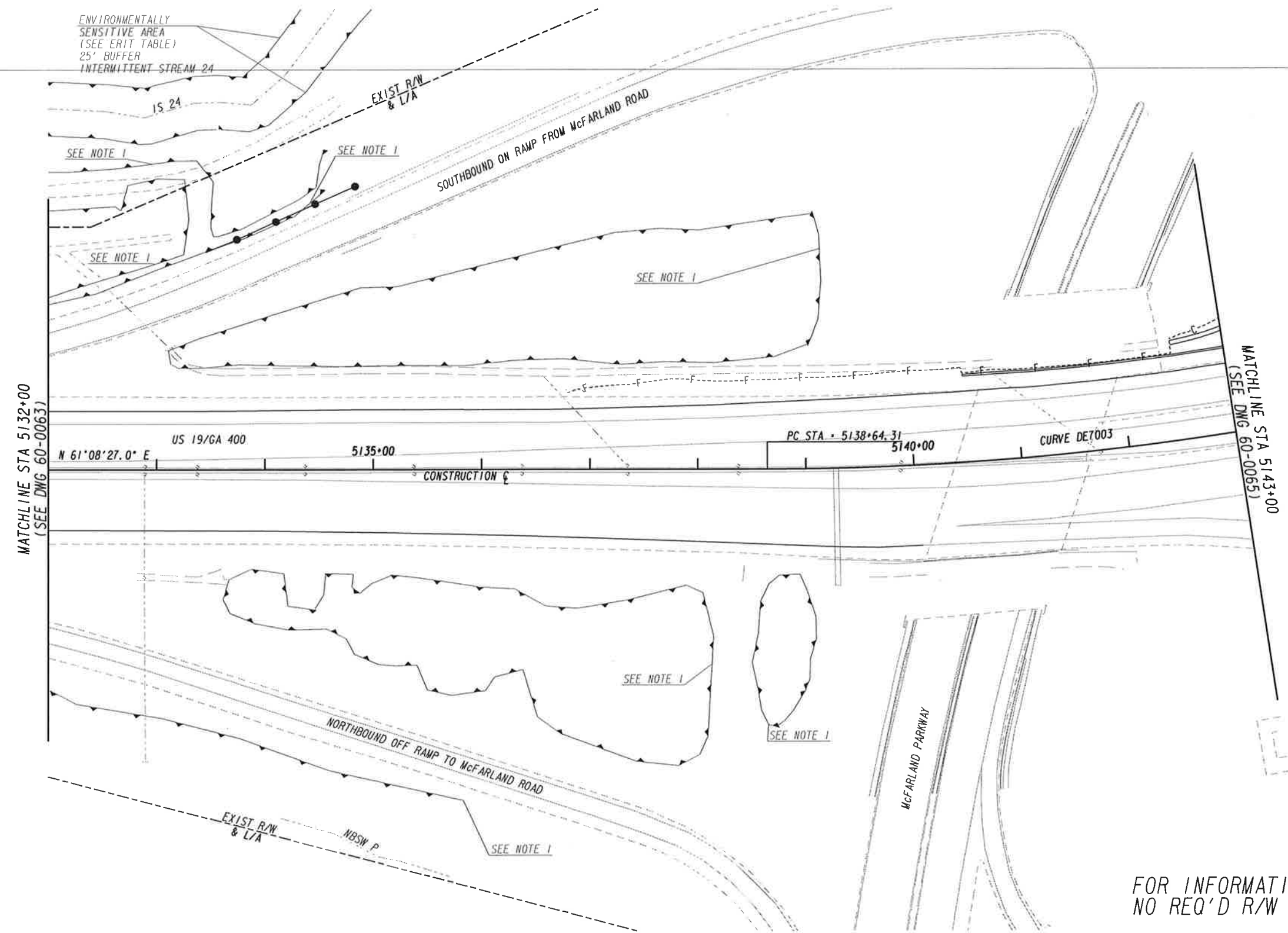
BEGIN LIMIT OF ACCESS.....BLA
END LIMIT OF ACCESS.....ELA
LIMIT OF ACCESS
REQ'D R/W & LIMIT OF ACCESS



DATE	REVISIONS

DATE	REVISIONS

STATE OF GEORGIA DEPARTMENT OF TRANSPORTATION	
RIGHT OF WAY MAP	
PROJECT NO: CSHPP-0007-00(526)	
COUNTY: FORSYTH	
LAND LOT NO: 907	
LAND DISTRICT: 2ND	
GMD 1276	
DATE 11/7/16 SH 63 OF 69	
DRAWING No.	60-0063

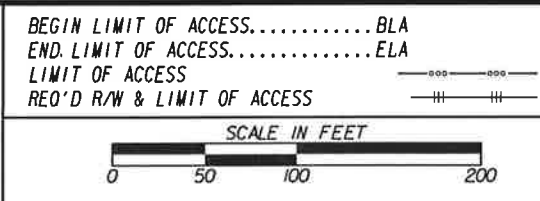
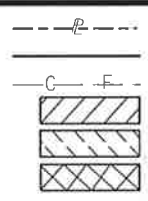


NOTE 1:
ESA - SEE ERIT TABLE IN GENRAL NOTES
FOR CONSTRUCTION RESTRICTIONS.
DO NOT CLEAR FROM APRIL 1 TO OCTOBER 15

CURVE DE7003	
PI STA	5145+97.25
N	1497005.591
E	2279989.403
DELTA	28°42'05.7" LT
DOC	02°00'00.0"
T	732.931'
L	1435.079'
R	2864.789'
E	92.271'
SE	MATCH EXIST

FOR INFORMATION ONLY.
NO REQ'D R/W ON THIS SHEET

PROPERTY AND EXISTING R/W LINE
REQUIRED R/W LINE
CONSTRUCTION LIMITS
EASEMENT FOR CONSTR
& MAINTENANCE OF SLOPES
EASEMENT FOR CONSTR OF SLOPES
EASEMENT FOR CONSTR OF DRIVES



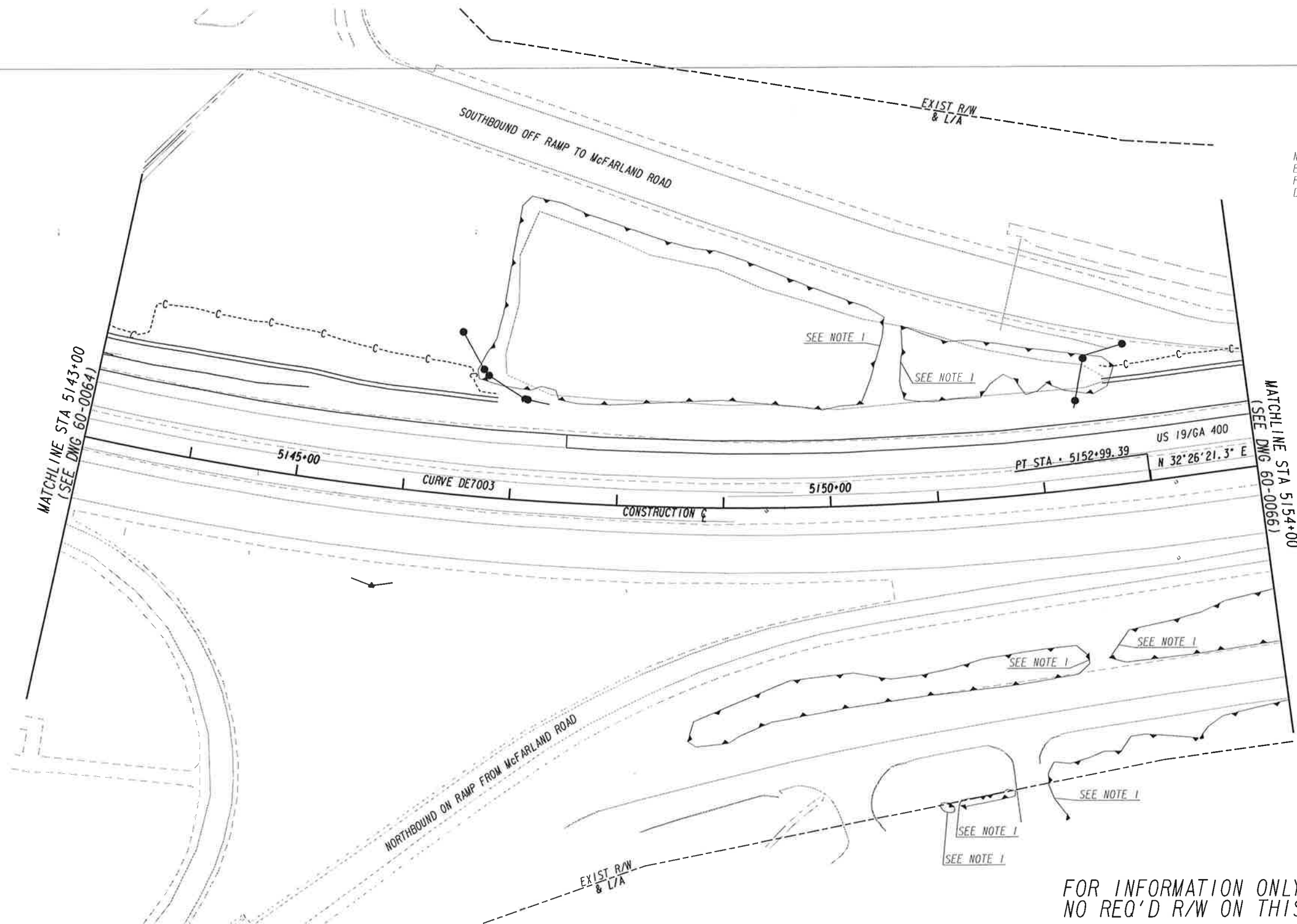
DATE	REVISIONS	DATE	REVISIONS

STATE OF GEORGIA
DEPARTMENT OF TRANSPORTATION

RIGHT OF WAY MAP

PROJECT NO: CSHPP-0007-00(526)
COUNTY: FORSYTH
LAND LOT NO:
LAND DISTRICT: 2ND
GWD 1276
DATE 11/7/16 SH 64 OF 69

DRAWING No.
60-0064

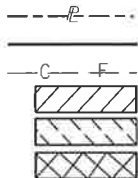


NOTE 1:
ESA - SEE ERIT TABLE IN GENRAL NOTES
FOR CONSTRUCTION RESTRICTIONS.
DO NOT CLEAR FROM APRIL 1 TO OCTOBER 15

CURVE DE7003	
PI STA	5145+97.25
N	1497005.591
E	2279989.403
DELTA	28°42'05.7" LT
DOC	02°00'00.0"
T	732.931'
L	1435.079'
R	2864.789'
E	92.271'
SE	MATCH EXIST

FOR INFORMATION ONLY.
NO REQ'D R/W ON THIS SHEET

PROPERTY AND EXISTING R/W LINE
REQUIRED R/W LINE
CONSTRUCTION LIMITS
EASEMENT FOR CONSTR
& MAINTENANCE OF SLOPES
EASEMENT FOR CONSTR OF SLOPES
EASEMENT FOR CONSTR OF DRIVES



BEGIN LIMIT OF ACCESS.....BLA
END LIMIT OF ACCESS.....ELA
LIMIT OF ACCESS
REQ'D R/W & LIMIT OF ACCESS



DATE

REVISIONS

DATE

REVISIONS

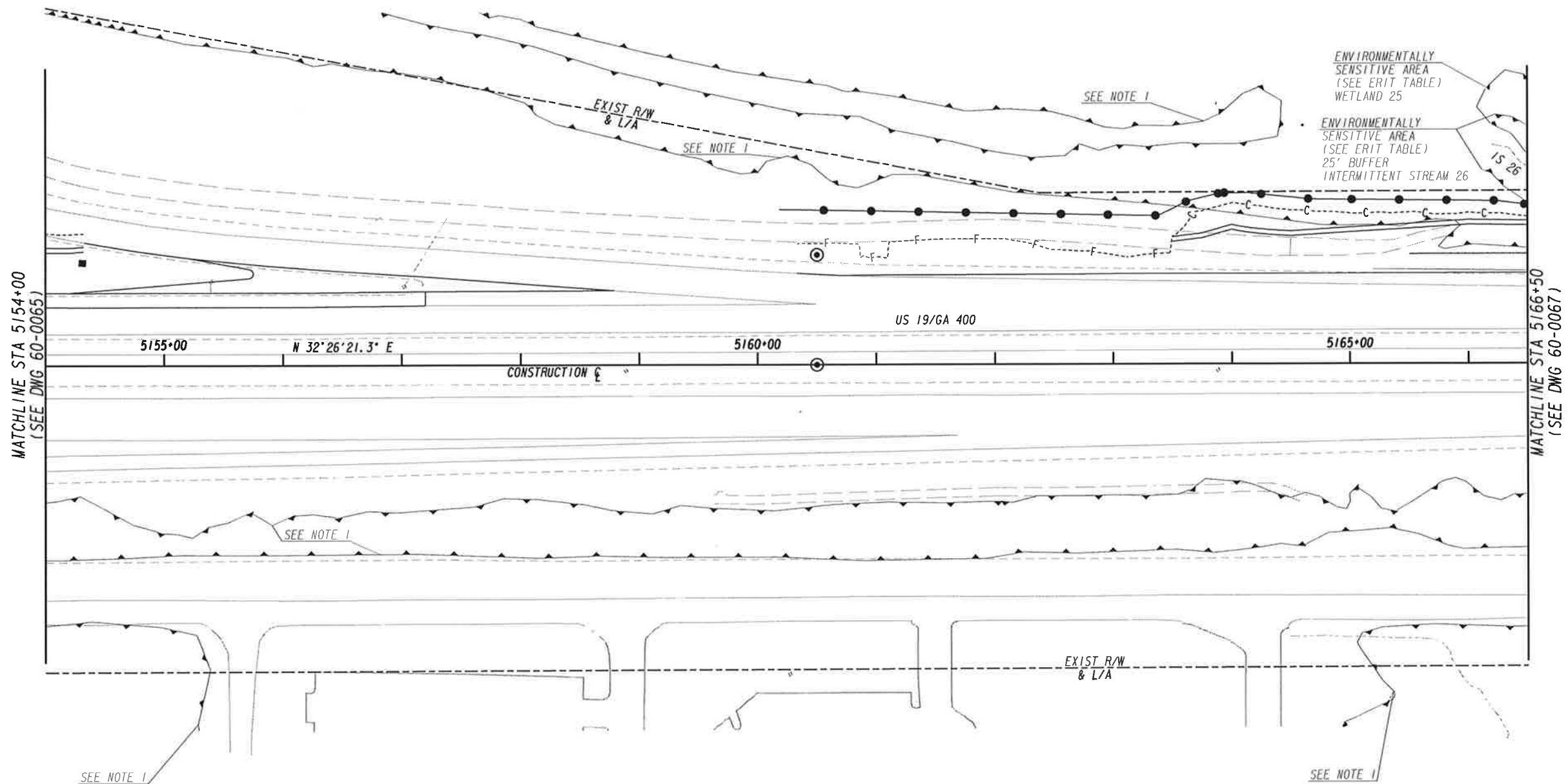
STATE OF GEORGIA
DEPARTMENT OF TRANSPORTATION

RIGHT OF WAY MAP

PROJECT NO: CSHPP-0007-00(526)
COUNTY: FORSYTH
LAND LOT NO:
LAND DISTRICT: 2ND
GMD 1276
DATE 11/7/16 SH 65 OF 69

DRAWING No.

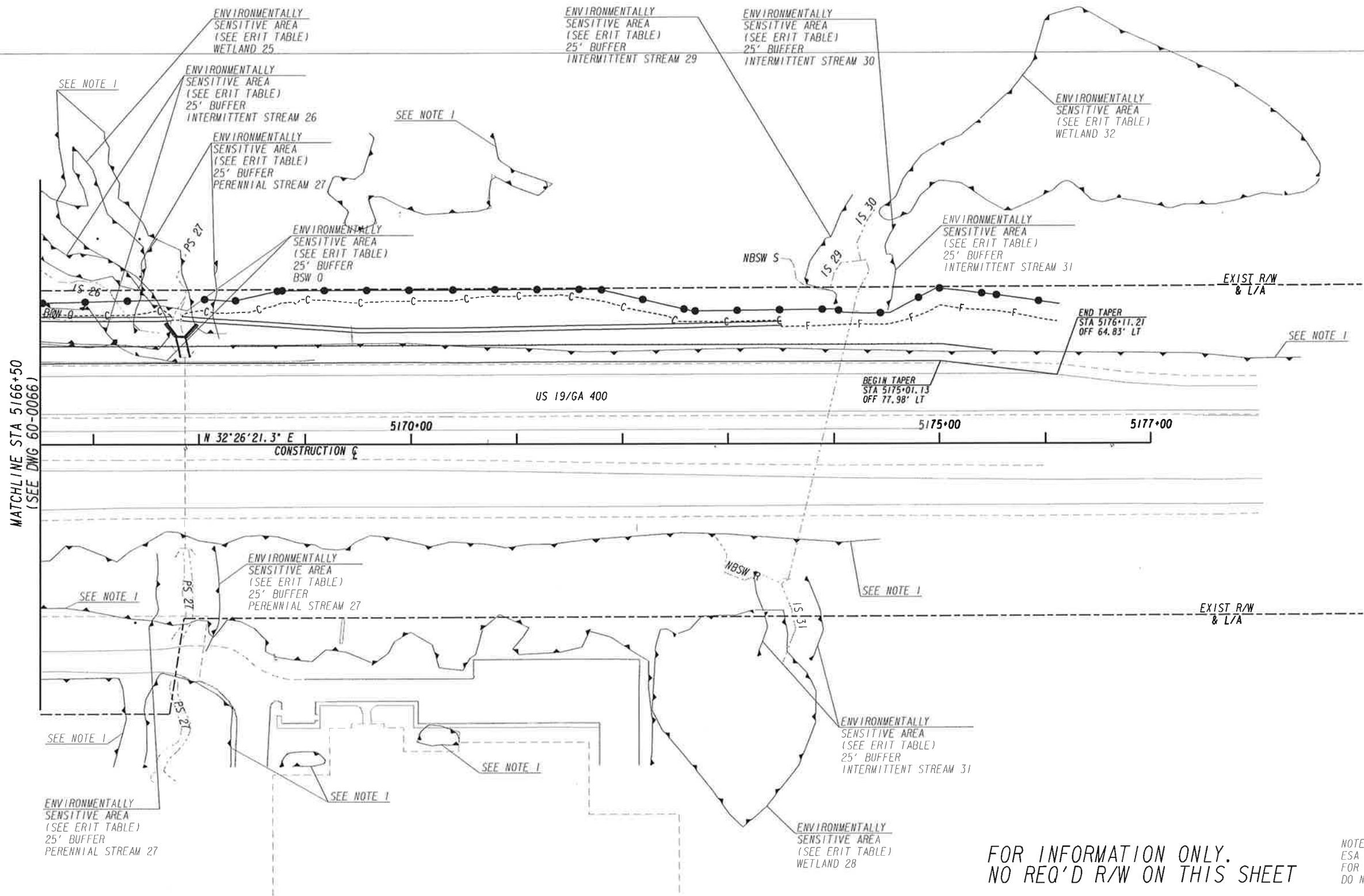
60-0065



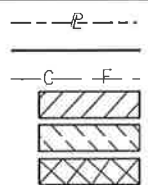
FOR INFORMATION ONLY.
NO REQ'D R/W ON THIS SHEET

NOTE 1:
ESA - SEE ERIT TABLE IN GENRAL NOTES
FOR CONSTRUCTION RESTRICTIONS.
DO NOT CLEAR FROM APRIL 1 TO OCTOBER 15

PROPERTY AND EXISTING R/W LINE REQUIRED R/W LINE CONSTRUCTION LIMITS EASEMENT FOR CONSTR & MAINTENANCE OF SLOPES EASEMENT FOR CONSTR OF SLOPES EASEMENT FOR CONSTR OF DRIVES		BEGIN LIMIT OF ACCESS.....BLA	DATE	REVISIONS	DATE	REVISIONS	STATE OF GEORGIA DEPARTMENT OF TRANSPORTATION RIGHT OF WAY MAP PROJECT NO: CSHPP-0007-0015261 COUNTY: FORSYTH LAND LOT NO: LAND DISTRICT: 2ND GMD 1276 DATE 11/7/16 SH 66 OF 69	DRAWING No. 60-0066
		END LIMIT OF ACCESS.....ELA						
		LIMIT OF ACCESS REQ'D R/W & LIMIT OF ACCESS						
		SCALE IN FEET 						



PROPERTY AND EXISTING R/W LINE
REQUIRED R/W LINE
CONSTRUCTION LIMITS
EASEMENT FOR CONSTR
& MAINTENANCE OF SLOPES
EASEMENT FOR CONSTR OF SLOPES
EASEMENT FOR CONSTR OF DRIVES



BEGIN LIMIT OF ACCESS.....BLA
END LIMIT OF ACCESS.....ELA
LIMIT OF ACCESS
REQ'D R/W & LIMIT OF ACCESS

SCALE IN FEET
0 50 100 200



DATE	REVISIONS

DATE	REVISIONS

STATE OF GEORGIA
DEPARTMENT OF TRANSPORTATION
RIGHT OF WAY MAP
PROJECT NO: CSHP-0007-001526
COUNTY: FORSYTH
LAND LOT NO:
LAND DISTRICT: 2ND
GWD 1276
DATE 11/7/16 SH 67 OF 69

DRAWING No.
60-0067



PROPERTY AND EXISTING R/W LINE REQUIRED R/W LINE CONSTRUCTION LIMITS EASEMENT FOR CONSTR & MAINTENANCE OF SLOPES EASEMENT FOR CONSTR OF SLOPES EASEMENT FOR CONSTR OF DRIVES		BEGIN LIMIT OF ACCESS.....BLA		DATE	REVISIONS	DATE	REVISIONS	STATE OF GEORGIA DEPARTMENT OF TRANSPORTATION RIGHT OF WAY MAP PROJECT NO: CSHPP-0007-001526 COUNTY: FORSYTH LAND LOT NO: 976, 977 LAND DISTRICT: 2ND GMD 1276 DATE 11/7/16 SH 69 OF 69	DRAWING NO. 60-0069
		END LIMIT OF ACCESS.....ELA LIMIT OF ACCESS REQ'D R/W & LIMIT OF ACCESS							